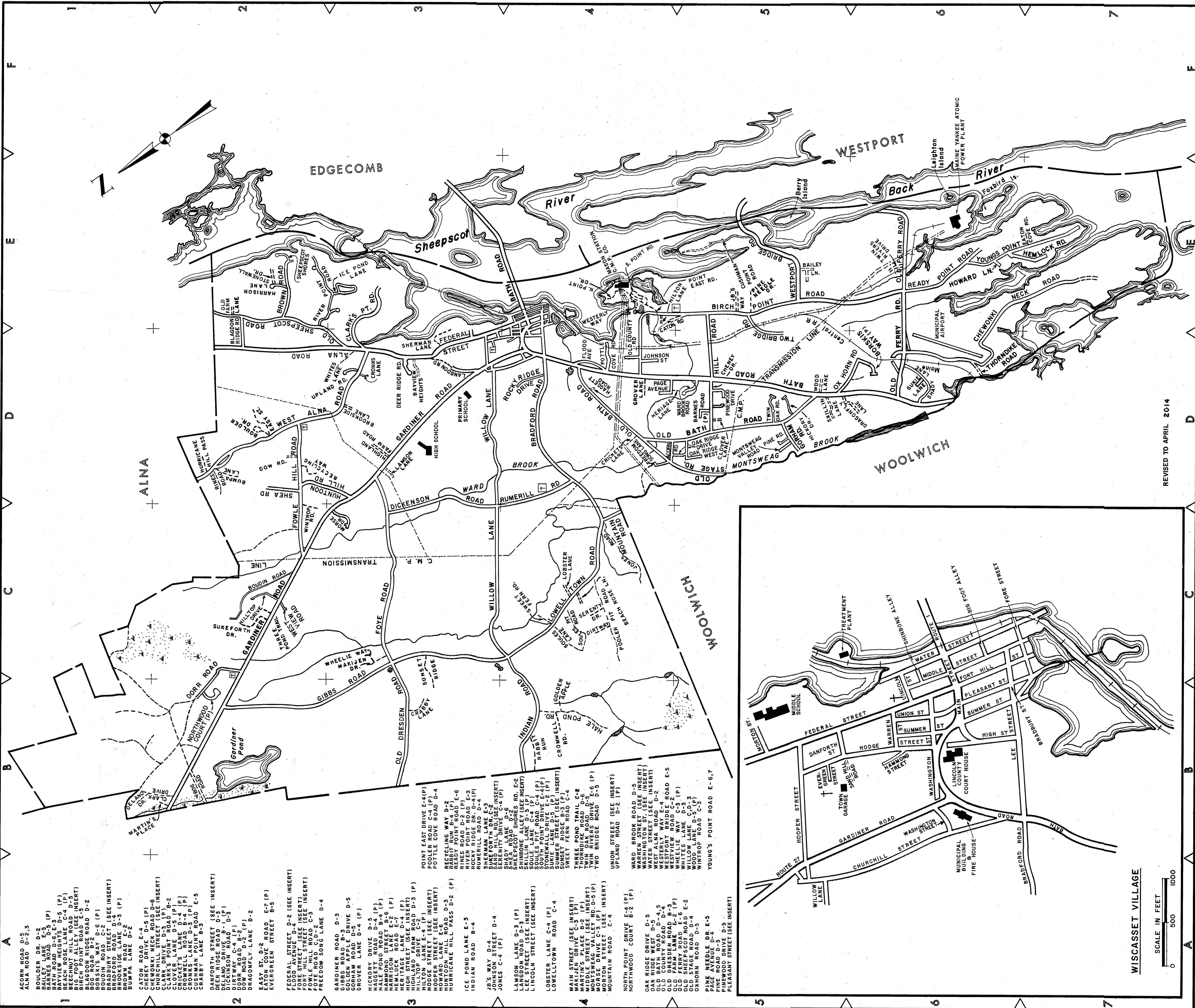


**PROPERTY MAPS**

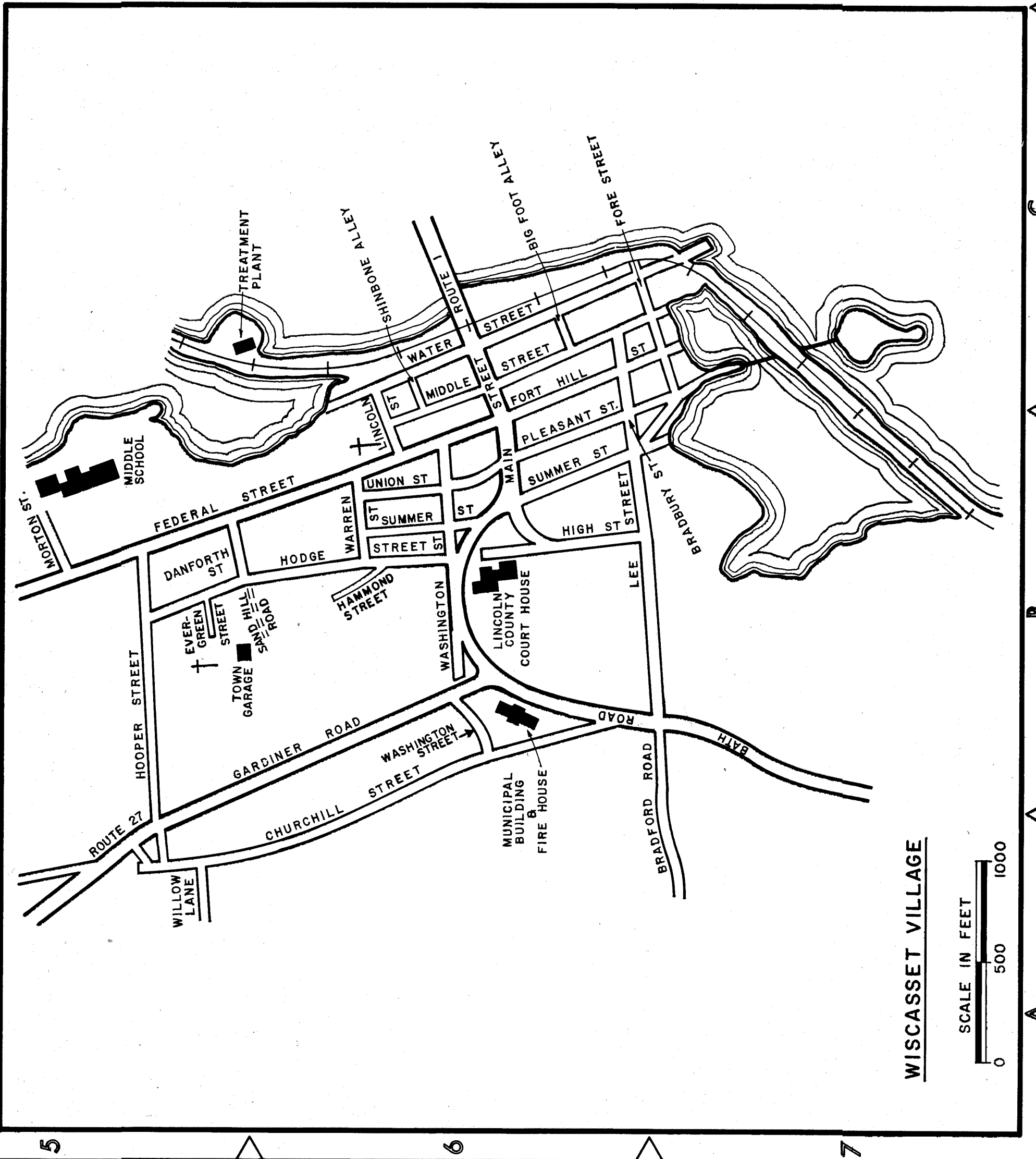
# **WISCASSET**

**MAINE**

**PREPARED BY  
JOHN E. O'DONNELL & ASSOCIATES  
AUBURN, MAINE**



- ACORN ROAD D-5
- ALNA ROAD D-2,3
- BOULDER DR. D-2
- BALLEY LANE E-5
- BARNES ROAD D-3 (P)
- BAYVIEW HEIGHTS D-5 (P)
- BEACH ROSE LANE C-4 (P)
- BEECH HILL ROAD E-5 (P)
- BIRCH POINT ROAD E-5 (P)
- BLAGDON RIDGE ROAD D-2
- BOBSKIS WAY D-6 (P)
- BOUDIN ROAD C-2
- BRADBURY STREET (SEE INSERT)
- BROOKSIDE LANE D-3 (P)
- BROWN ROAD E-2
- BUMPA LANE D-2
- CATON ROAD E-4
- CHENEY DRIVE D-5 (P)
- CHEWONKI NECK ROAD (SEE INSERT)
- CLARK DRIVE D-3 (P)
- CLARKS POINT ROAD B-2
- CLARKS PT. RD.
- CLAYTON ROAD D-4 (P)
- CROWWELL LANE D-4 (P)
- CROWNS LANE D-3 (P)
- CRABBY LANE B-3 AD E-5
- DANFORTH STREET (SEE INSERT)
- DELANO DRIVE B-1 (P)
- DICKINSON ROAD D-3
- DORR ROAD D-2 (P)
- DORR ROAD D-2 (P)
- DRAGONFLY LANE D-2
- EASY ST. D-2
- EATON COVE ROAD E-7 (P)
- EVERGREEN STREET B-5
- FEDERAL STREET D-2 (SEE INSERT)
- FLOOD AVENUE D-4
- FORT HILL STREET (SEE INSERT)
- FOWLE HILL ROAD C-3
- FREEDOM SONG LANE D-4
- GARDINER ROAD D-3
- GIBBS ROAD B-3
- GOLDEN APPLE DRIVE D-5
- GORHAM ROAD D-5
- GROVER LANE D-4 (P)
- HICKORY DRIVE D-5
- HAGGERTON ROAD D-4 (P)
- HARRISON STREET B-6
- HARRISON LANE E-2 (P)
- HERITAGE LANE D-4 (P)
- HIGH STREET (SEE INSERT)
- HIGHLAND FARM ROAD D-3 (P)
- HILTON LANE E-4 (P)
- HODGE STREET (SEE INSERT)
- HOPPER STREET (SEE INSERT)
- HUNTON HILL ROAD D-3
- HURRICANE HILL PASS D-2 (P)
- ICE POND LANE E-3
- INDIAN ROAD B-4
- JOHNSON STREET D-4
- JONES C-4 (P)
- LAMSON LANE D-3 (P)
- LANE STREET (SEE INSERT)
- LEE STREET (SEE INSERT)
- LINCOLN STREET (SEE INSERT)
- LOBSTOWN ROAD C-4
- LOWELL TOWN ROAD C-4
- MAIN STREET (SEE INSERT)
- MAKIEN DRIVE C-5 (P)
- MIDDLE STREET (SEE INSERT)
- MONTWEG VALLEY RD. D-5 (P)
- MORSE DRIVE C-5 (P)
- MOUNTAIN ROAD C-4
- NORTH POINT DRIVE E-4 (P)
- NORTHWOOD COURT E-2 (P)
- OAK RIDGE DRIVE D-5
- OLD BATH ROAD D-4,5
- OLD DRESDEN ROAD B-3
- OLD FARM LANE E-2 (P)
- OLD FERRY ROAD E-6 E-2
- OLD STAGE ROAD D-4
- ORHORN ROAD D-5
- PINE NEEDLE DR. E-5
- PINE ROAD D-5
- PINEWOOD DRIVE D-5
- PLEASANT STREET (SEE INSERT)
- POINT EAST DRIVE E-4 (P)
- POOLER ROAD C-4 (P)
- POTTE COVE ROAD D-4
- RECYCLING WAY D-2
- RABBIT RUN B-4 (P)
- RIVERS ROAD D-4 (P)
- RIVER POINT ROAD E-3
- ROCKY RIDGE DR. D-4 (P)
- RUMERILL ROAD D-4
- SAND HILL RD. (SEE INSERT)
- SUKEFORTH DR. C-2
- SHADY LANE D-6
- SHEA ROAD D-6
- SHUNROBE LANE (SEE INSERT)
- SKILLIN LANE D-5 (P)
- SOULE LANE C-4 (P)
- SOUTH POINT DRIVE E-4 (P)
- STONEWALL DRIVE E-2 (P)
- SUMMER STREET (SEE INSERT)
- SUNSET RIDGE B-3 (P)
- SWEET FERN ROAD C-4
- THREE POND TRAIL C-8
- TWIN OAK ROAD D-5
- TWIN RIVERS DRIVE E-6 (P)
- TWO BRIDGE ROAD D-5
- UPLAND STREET (SEE INSERT)
- WARD BROOK ROAD D-5
- WARREN STREET (SEE INSERT)
- WATER STREET (SEE INSERT)
- WESTERLY WAY E-4 D-2
- WESTPORT BRIDGE ROAD E-5
- WESTVIEW ROAD C-2 (P)
- WHITES LANE D-3 (P)
- WILLOW LANE C-0,3
- WOODLARK ROAD C-5
- WINTROP ROAD C-5
- YOUNG'S POINT ROAD E-6,7

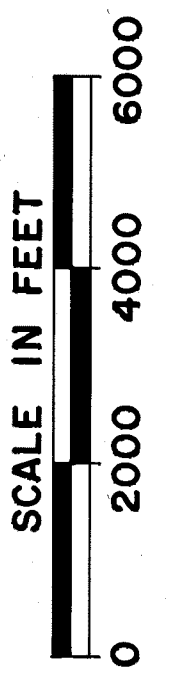


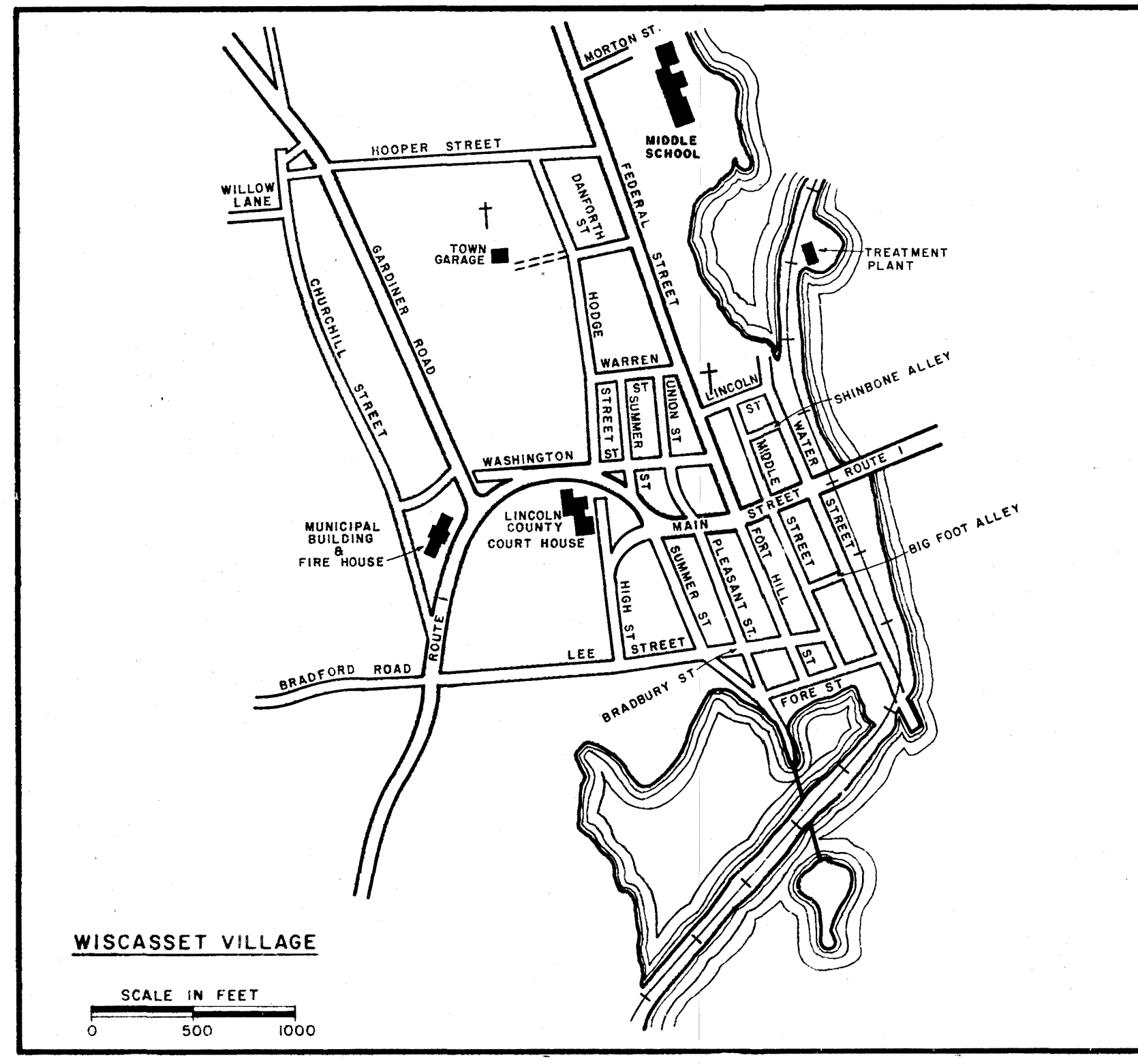
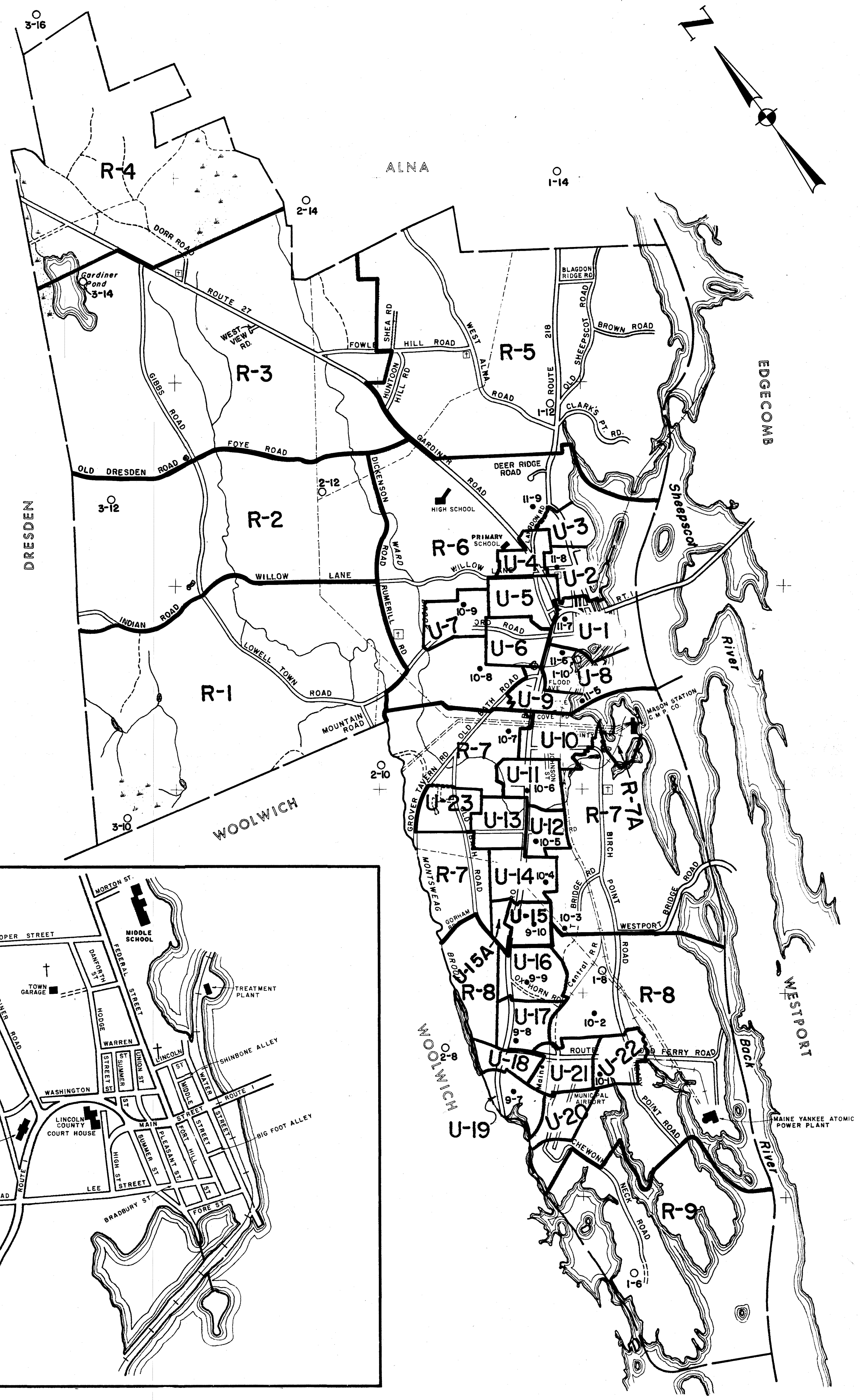
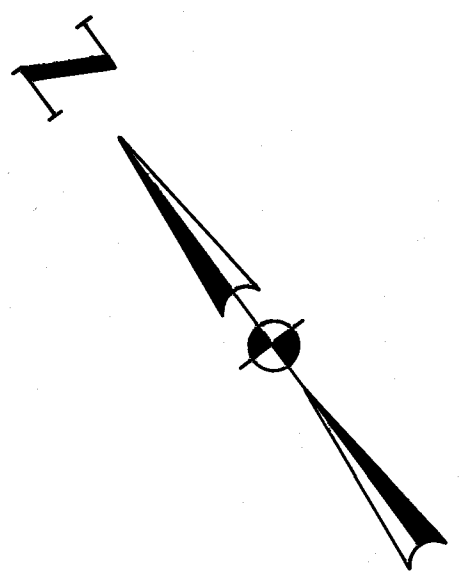
REVISED TO APRIL 2014

JOHN E. O'DONNELL & ASSOCIATES  
AUBURN, MAINE  
1973

# WISCASSET

MAINE





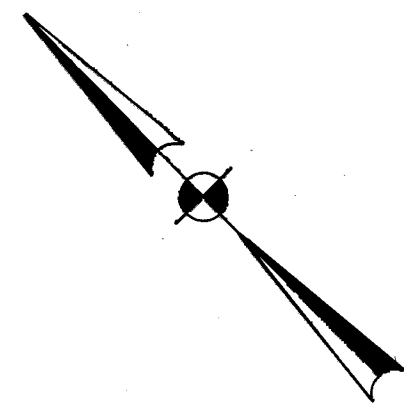
- LEGEND**
- U-1 URBAN MAP SHEET  
SCALE: 1" = 100'
  - R-1 RURAL MAP SHEET  
SCALE: 1" = 500'
  - PHOTO CENTER  
9-7 URBAN ENLARGEMENT
  - PHOTO CENTER  
1-6 RURAL ENLARGEMENT

JOHN E. O'DONNELL & ASSOCIATES  
AUBURN, MAINE  
1973

PROPERTY MAP  
**WISCASSET, MAINE**

SCALE IN FEET  
0 2600 5200

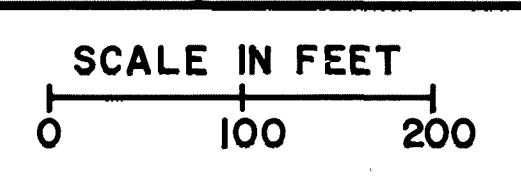
**INDEX**



FOR ASSESSMENT PURPOSES ONLY  
NOT FOR PROPERTY CONVEYANCES

JOHN E. O'DONNELL & ASSOCIATES  
AUBURN, MAINE  
1973

# WISCASSET, MAINE



NO PARCEL 167, 17, 157, 170

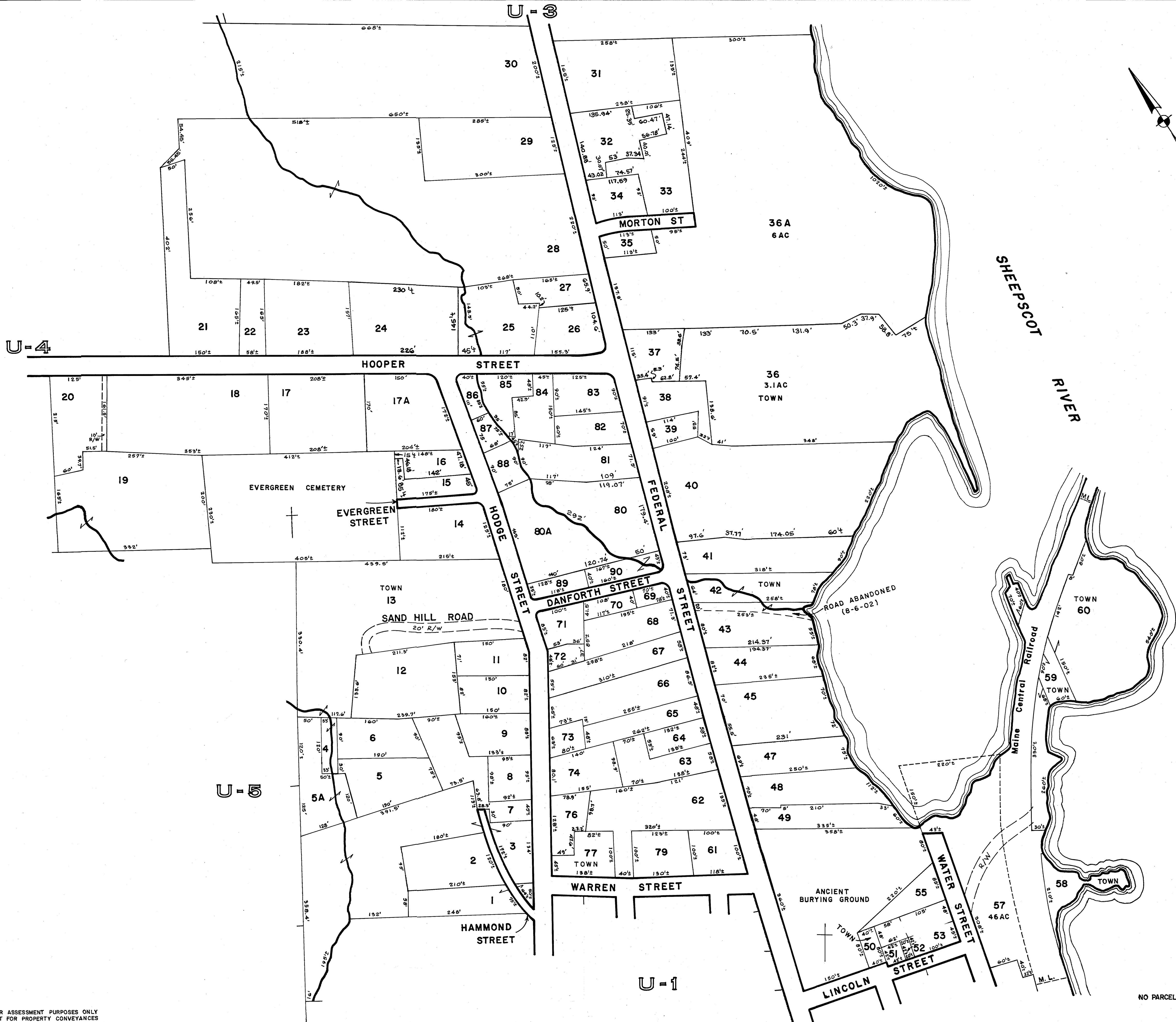

## U-1

U-2

U-5

U-6

U-8



FOR ASSESSMENT PURPOSES ONLY  
NOT FOR PROPERTY CONVEYANCES


JOHN E. O'DONNELL & ASSOCIATES  
AUBURN, MAINE  
1973

PROPERTY MAP  
**WISCASSET, MAINE**

SCALE IN FEET  
0 100 200

U-2

NO PARCEL 75,46,78,54,56



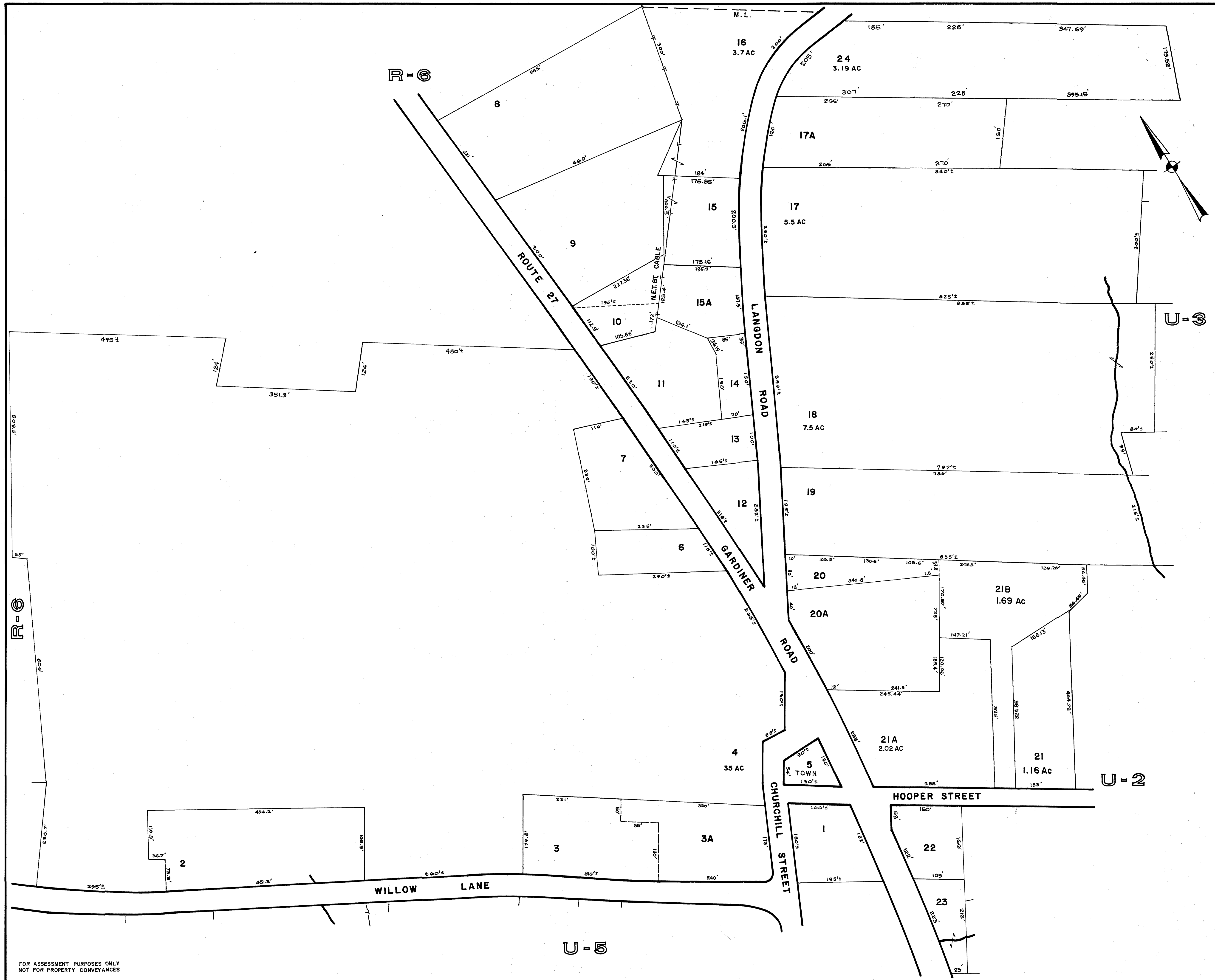
FOR ASSESSMENT PURPOSES ONLY  
NOT FOR PROPERTY CONVEYANCES

JOHN E. O'DONNELL & ASSOCIATES  
AUBURN, MAINE  
1973

PROPERTY MAP  
**WISCASSET, MAINE**

SCALE IN FEET  
0 100 200

U-3



FOR ASSESSMENT PURPOSES ONLY  
NOT FOR PROPERTY CONVEYANCES

JOHN E. O'DONNELL & ASSOCIATES  
AUBURN, MAINE  
1973

PROPERTY MAP  
**WISCASSET, MAINE**

SCALE IN FEET  
0 100 200

U-4



FOR ASSESSMENT PURPOSES ONLY  
NOT FOR PROPERTY CONVEYANCES

JOHN E. O'DONNELL & ASSOCIATES  
AUBURN, MAINE  
1973

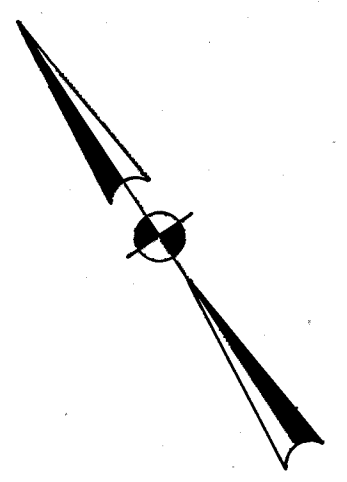
PROPERTY MAP  
**WISCASSET, MAINE**

SCALE IN FEET  
0 100 200

U-5



U-5



U-7

U-5

U-1

R-6  
M.L.

U-8

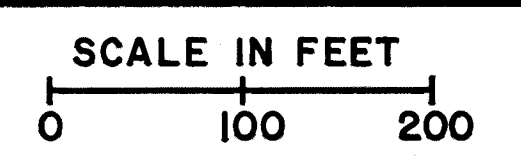
U-9

R-6

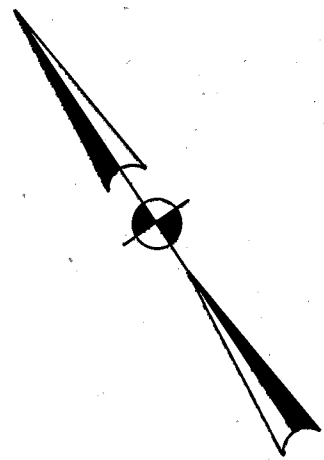
FOR ASSESSMENT PURPOSES ONLY  
NOT FOR PROPERTY CONVEYANCES

JOHN E. O'DONNELL & ASSOCIATES  
AUBURN, MAINE  
1973

PROPERTY MAP  
**WISCASSET, MAINE**



U-6



R-6

U-5-9  
M.L.

U-6

U-5-4A  
M.L.



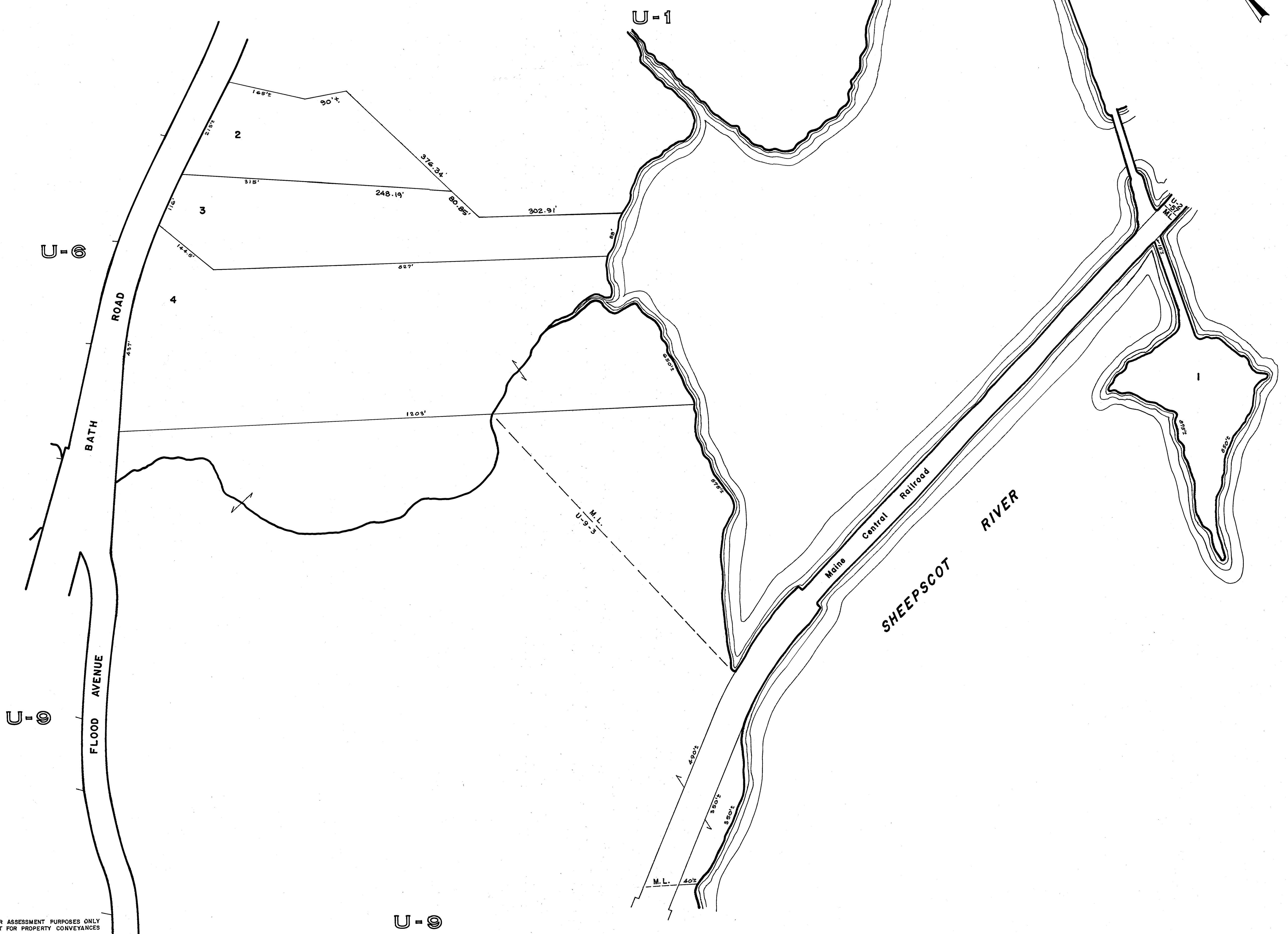
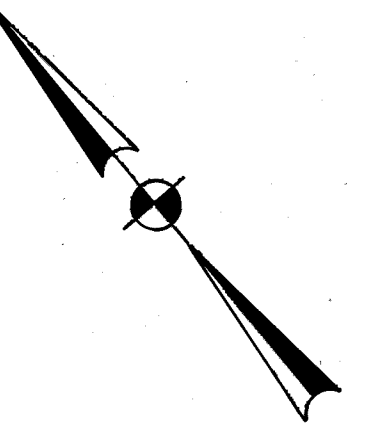
FOR ASSESSMENT PURPOSES ONLY  
NOT FOR PROPERTY CONVEYANCES

JOHN E. O'DONNELL & ASSOCIATES  
AUBURN, MAINE  
1973

PROPERTY MAP  
**WISCASSET, MAINE**

SCALE IN FEET  
0 100 200

U-7



FOR ASSESSMENT PURPOSES ONLY  
NOT FOR PROPERTY CONVEYANCES

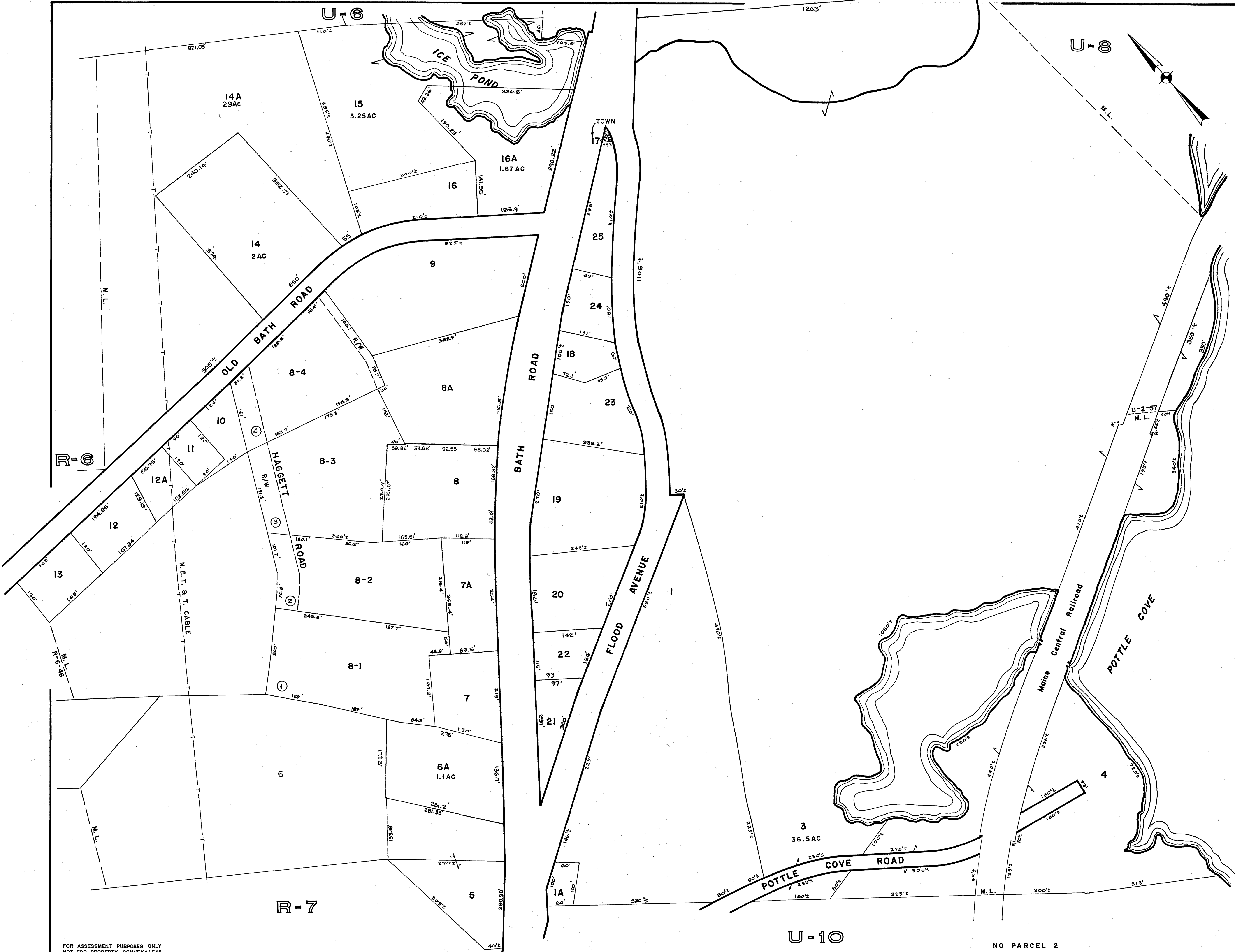
U-9

JOHN E. O'DONNELL & ASSOCIATES  
AUBURN, MAINE  
1973

PROPERTY MAP  
**WISCASSET, MAINE**

SCALE IN FEET  
0 100 200

U-8



FOR ASSESSMENT PURPOSES ONLY  
NOT FOR PROPERTY CONVEYANCES

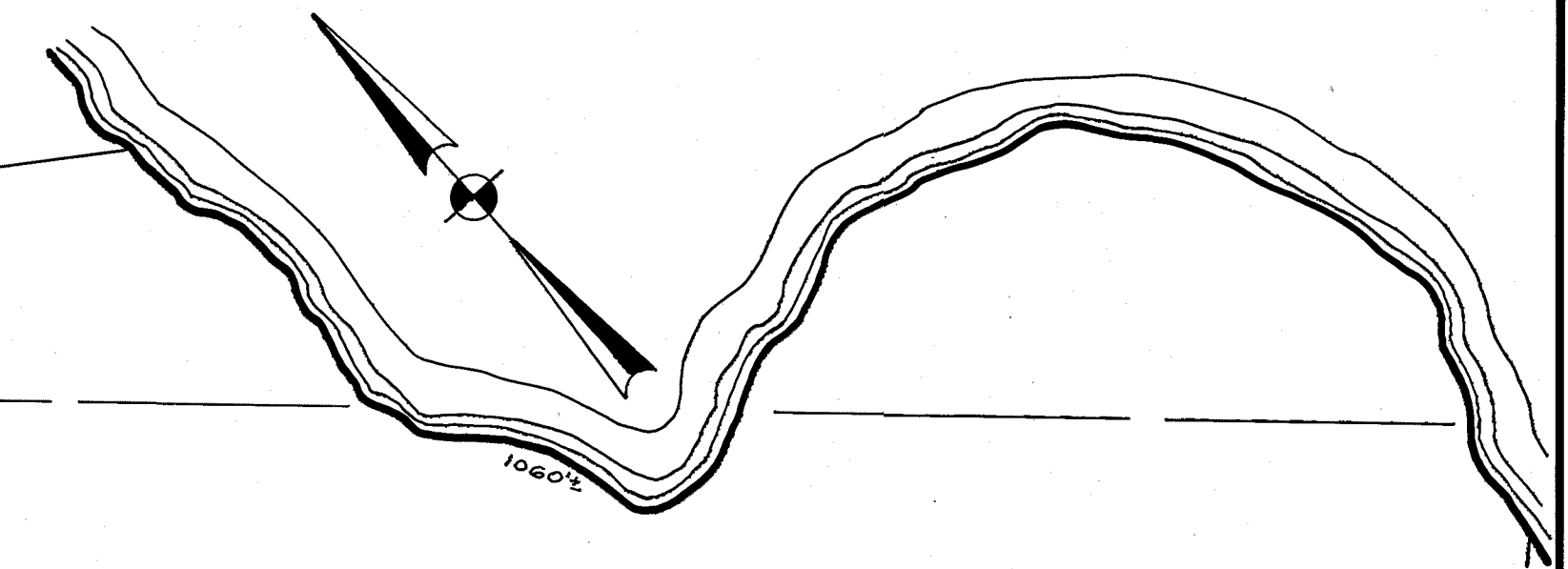
JOHN E. O'DONNELL & ASSOCIATES  
AUBURN, MAINE  
1973

PROPERTY MAP  
**WISCASSET, MAINE**

SCALE IN FEET  
0 100 200

U-9

U-9



R-7

POTTLE COVE ROAD

C. M. P. TRANSMISSION

LINE

CENTRAL MAINE POWER CO.  
5  
42 AC

R-7  
M. L.  
29  
28  
27  
32.81 AC  
ABANDONED ROAD  
26  
GROVER LANE  
25  
9 AC

BATH ROAD

1A  
2  
3  
BIRCH POINT  
14  
16  
17  
19  
20  
21  
22  
23  
24  
24A  
1.02 AC  
24B  
JOHNSON STREET

OLD COUNTY ROAD

Maine Central Railroad

ROAD

12  
4.8 AC  
CENTRAL MAINE POWER CO.

4  
7 AC

6

7A

7  
2 AC

11  
38 AC

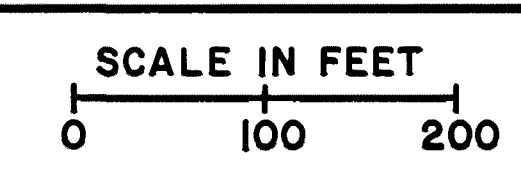
R-7

NO PARCEL 15,13,18

FOR ASSESSMENT PURPOSES ONLY  
NOT FOR PROPERTY CONVEYANCES

JOHN E. O'DONNELL & ASSOCIATES  
AUBURN, MAINE  
1973

PROPERTY MAP  
WISCASSET, MAINE



U-10



FOR ASSESSMENT PURPOSES ONLY  
NOT FOR PROPERTY CONVEYANCES

JOHN E. O'DONNELL & ASSOCIATES  
AUBURN, MAINE  
1973

PROPERTY MAP  
**WISCASSET, MAINE**

SCALE IN FEET  
0 100 200

U-11

U-12

U-13

U-10

R-7

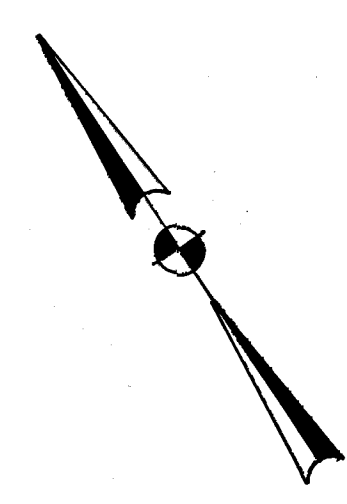
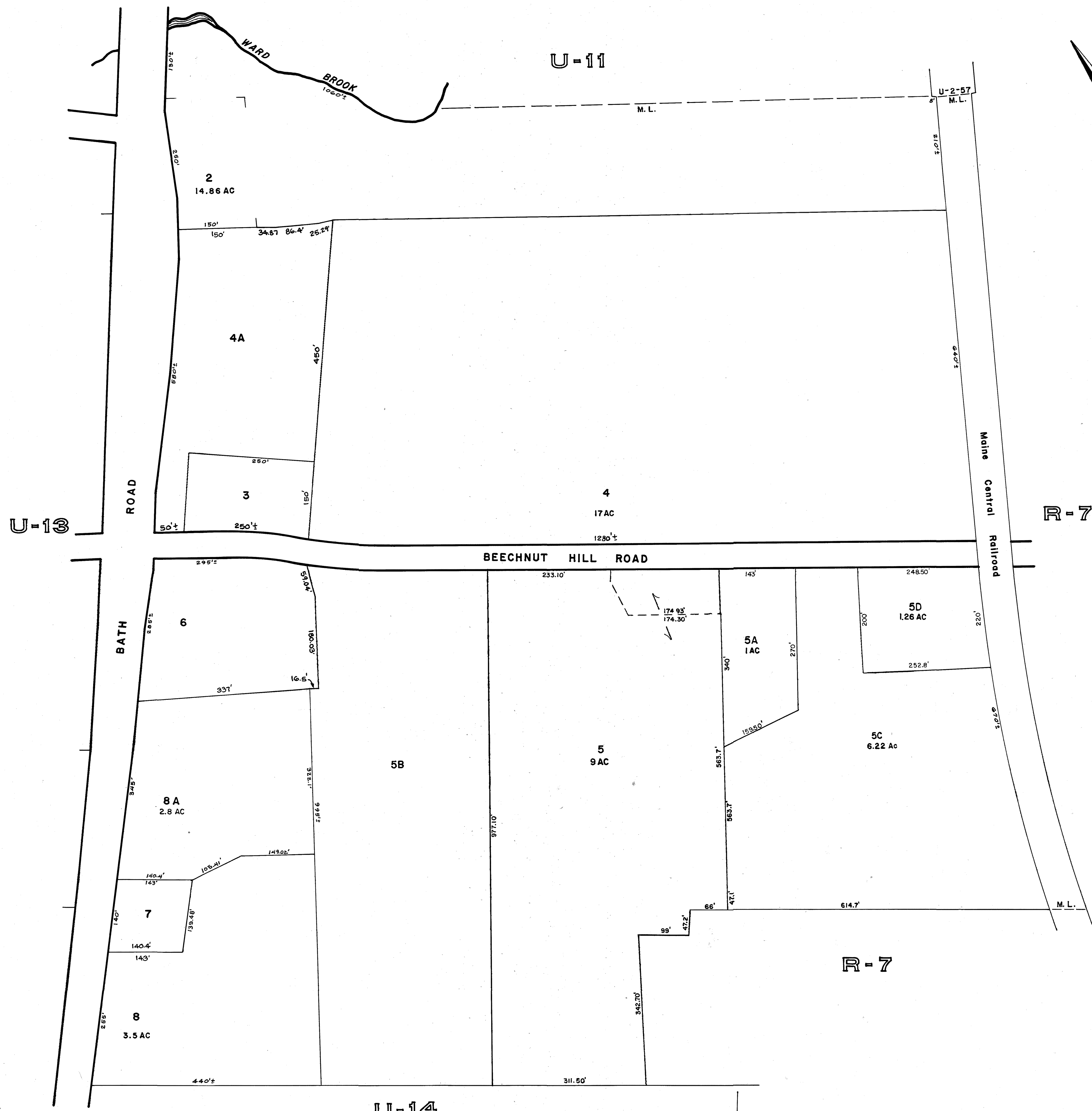
R-7

R-7

U-2-57  
M.L.

M.L.  
U-12-2

M.L.



FOR ASSESSMENT PURPOSES ONLY  
NOT FOR PROPERTY CONVEYANCES

NO PARCEL 1

JOHN E. O'DONNELL & ASSOCIATES  
AUBURN, MAINE  
1973

PROPERTY MAP  
**WISCASSET, MAINE**

SCALE IN FEET  
0 100 200

U-12



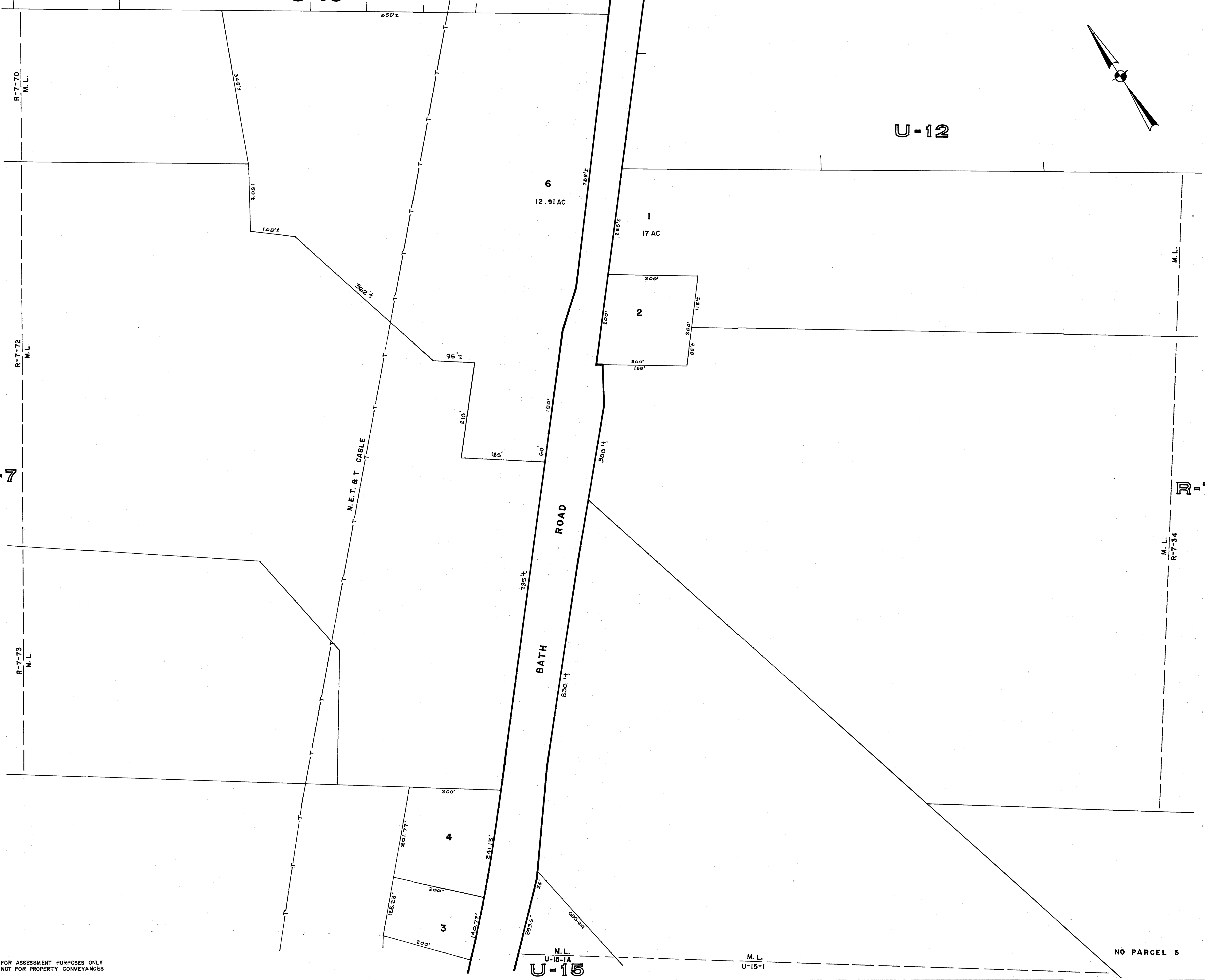



U-13

U-12

R-7

R-7



FOR ASSESSMENT PURPOSES ONLY  
NOT FOR PROPERTY CONVEYANCES

NO PARCEL 5

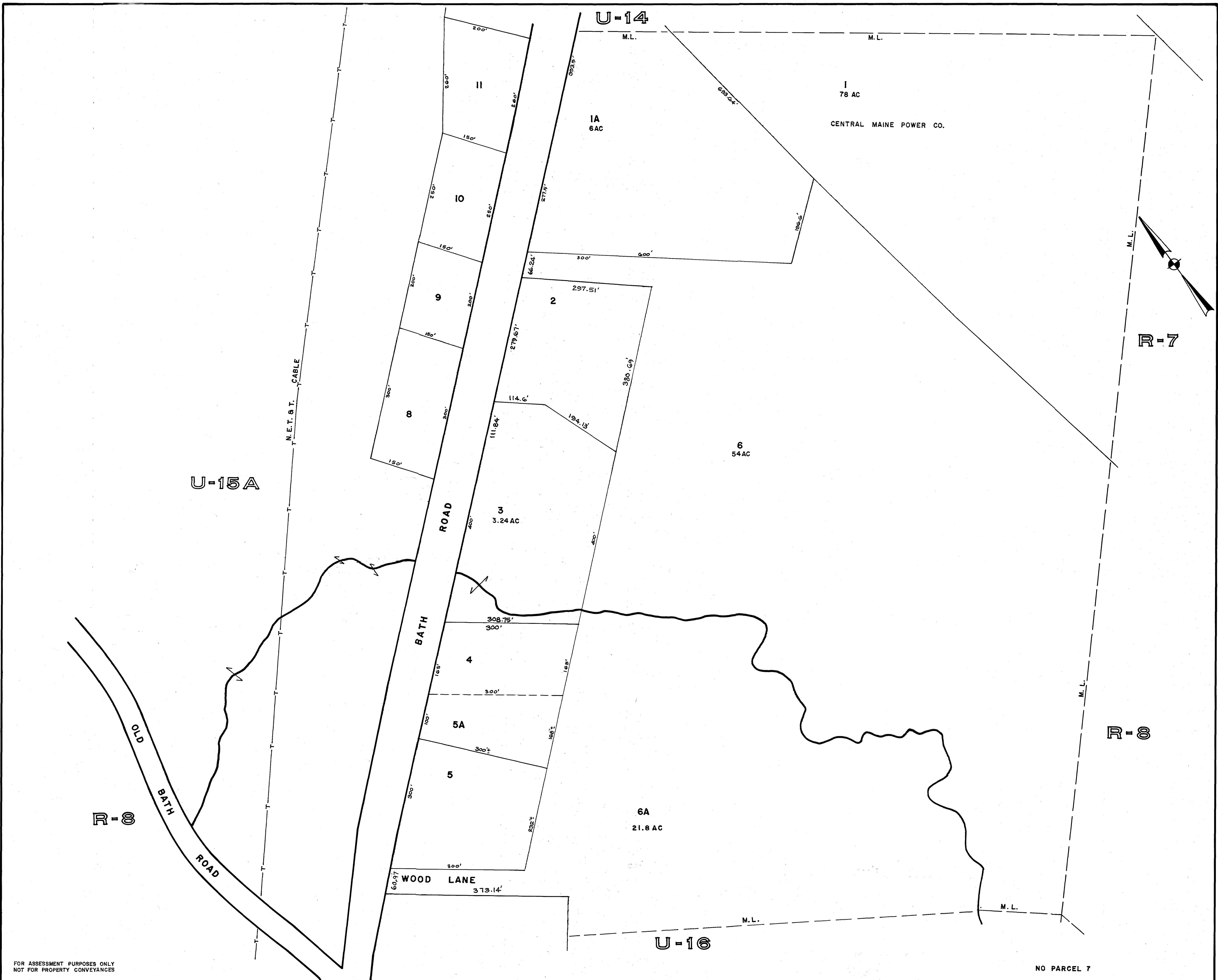
M.L.  
U-15-1A  
U-15  
M.L.  
U-15-1

JOHN E. O'DONNELL & ASSOCIATES  
AUBURN, MAINE  
1973

PROPERTY MAP  
**WISCASSET, MAINE**

SCALE IN FEET  
0 100 200

U-14

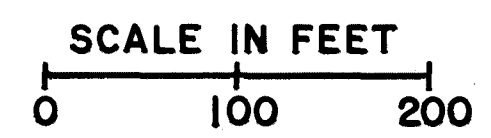


FOR ASSESSMENT PURPOSES ONLY  
NOT FOR PROPERTY CONVEYANCES

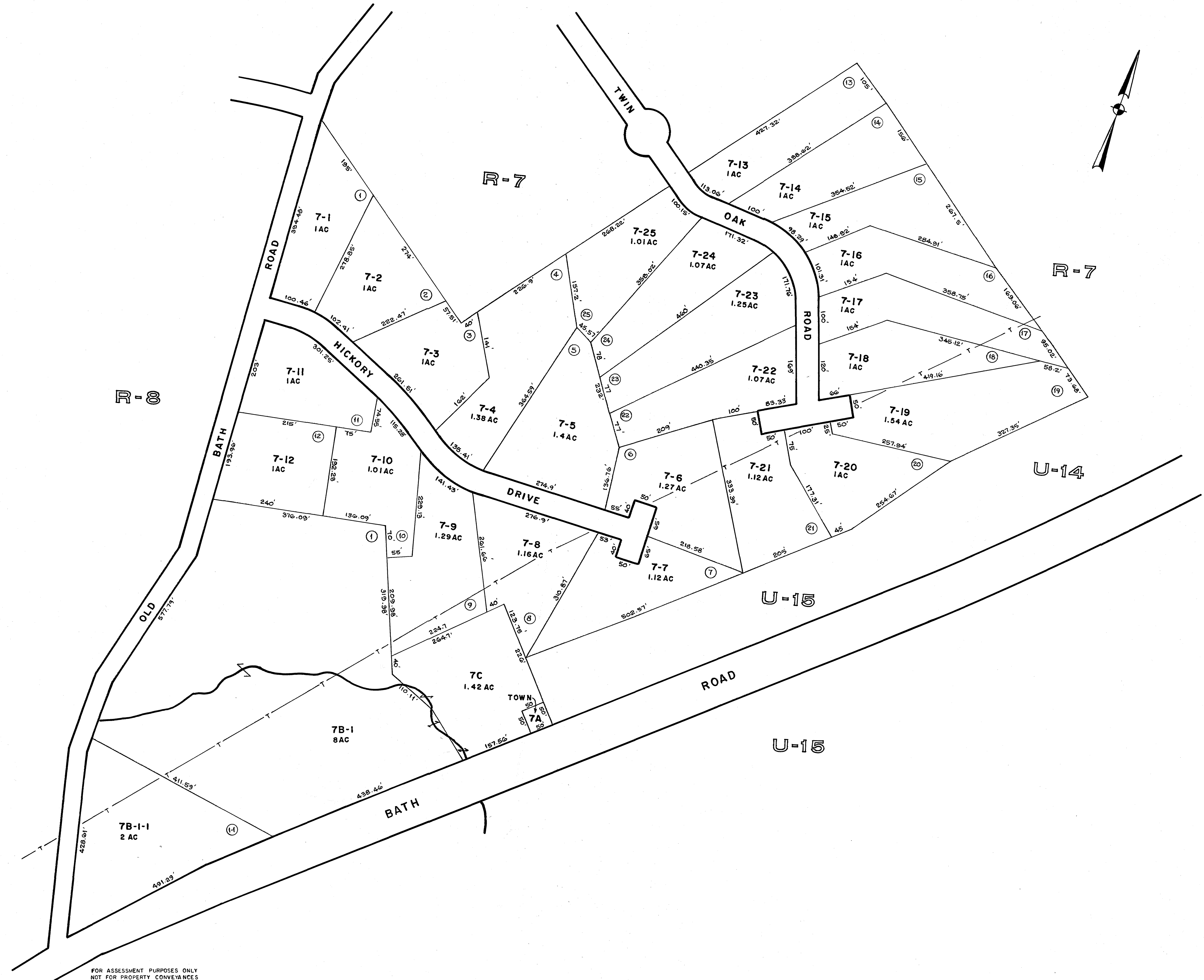

NO PARCEL 7

JOHN E. O'DONNELL & ASSOCIATES  
AUBURN, MAINE  
1973

PROPERTY MAP  
**WISCASSET, MAINE**



**U-15**

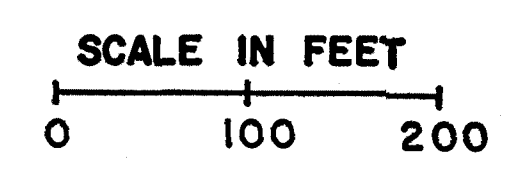


FOR ASSESSMENT PURPOSES ONLY  
NOT FOR PROPERTY CONVEYANCES

PREPARED BY PHOTOGRAMMETRIC METHODS BY  
**JOHN E. O'DONNELL & ASSOCIATES**  
AUBURN, MAINE

**LEGEND**  
ADJACENT SHEET NO. 12  
COMMON OWNERSHIP OR  
DEVELOPMENT LOT NO. 2  
SCALED DIMENSION ±

PROPERTY MAP  
**WISCASSET, MAINE**



**U-15A**

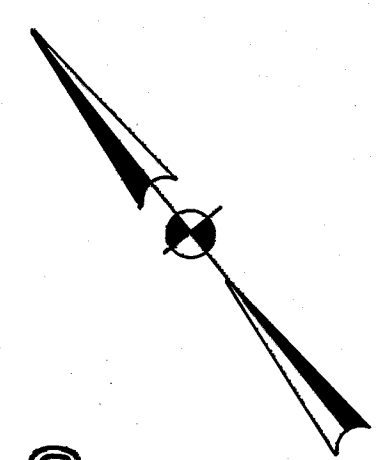
U-15

U-15-6A  
M.L.

U-15-6  
M.L.

U-15-6  
M.L.

R-8



OLD BATH ROAD

BATH ROAD

SKILLIN LANE

DRAGONFLY LANE

OX HORN ROAD

(P) BORSKI'S WAY

Maine Central Railroad

1  
6.5 AC

2

17A  
7.5 AC

17C  
3 AC

17B  
2.5 AC

17  
2 AC

13  
1 AC

4  
2.04 AC

4A  
2.26 AC

14  
23.82 AC

10  
47.3 AC

8

5A

6

18  
3.44 AC

19  
1.29 AC

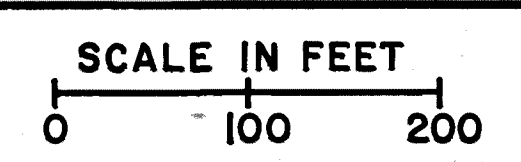
15  
5 AC

FOR ASSESSMENT PURPOSES ONLY  
NOT FOR PROPERTY CONVEYANCES

JOHN E. O'DONNELL & ASSOCIATES  
AUBURN, MAINE  
1973

PROPERTY MAP  
**WISCASSET, MAINE**

NO PARCEL 12,9,16



U-16

U-17

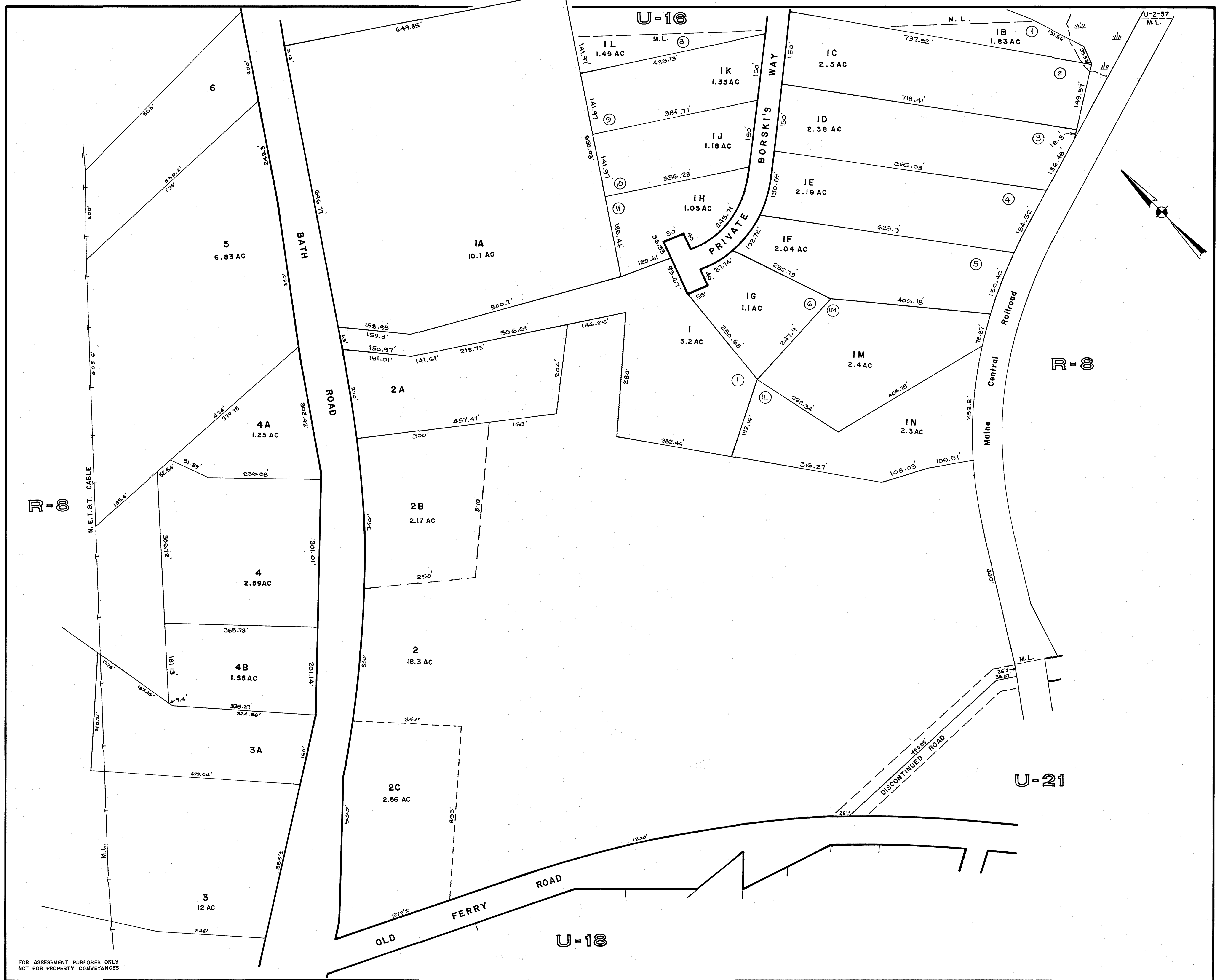
M.L.  
U-17-1L

M.L.  
U-17-1B

M.L.  
U-15-6

R-8

U-2-57  
M.L.



FOR ASSESSMENT PURPOSES ONLY  
NOT FOR PROPERTY CONVEYANCES


JOHN E. O'DONNELL & ASSOCIATES  
AUBURN, MAINE  
1973

PROPERTY MAP  
**WISCASSET, MAINE**

SCALE IN FEET  
0 100 200

U-17

R-8



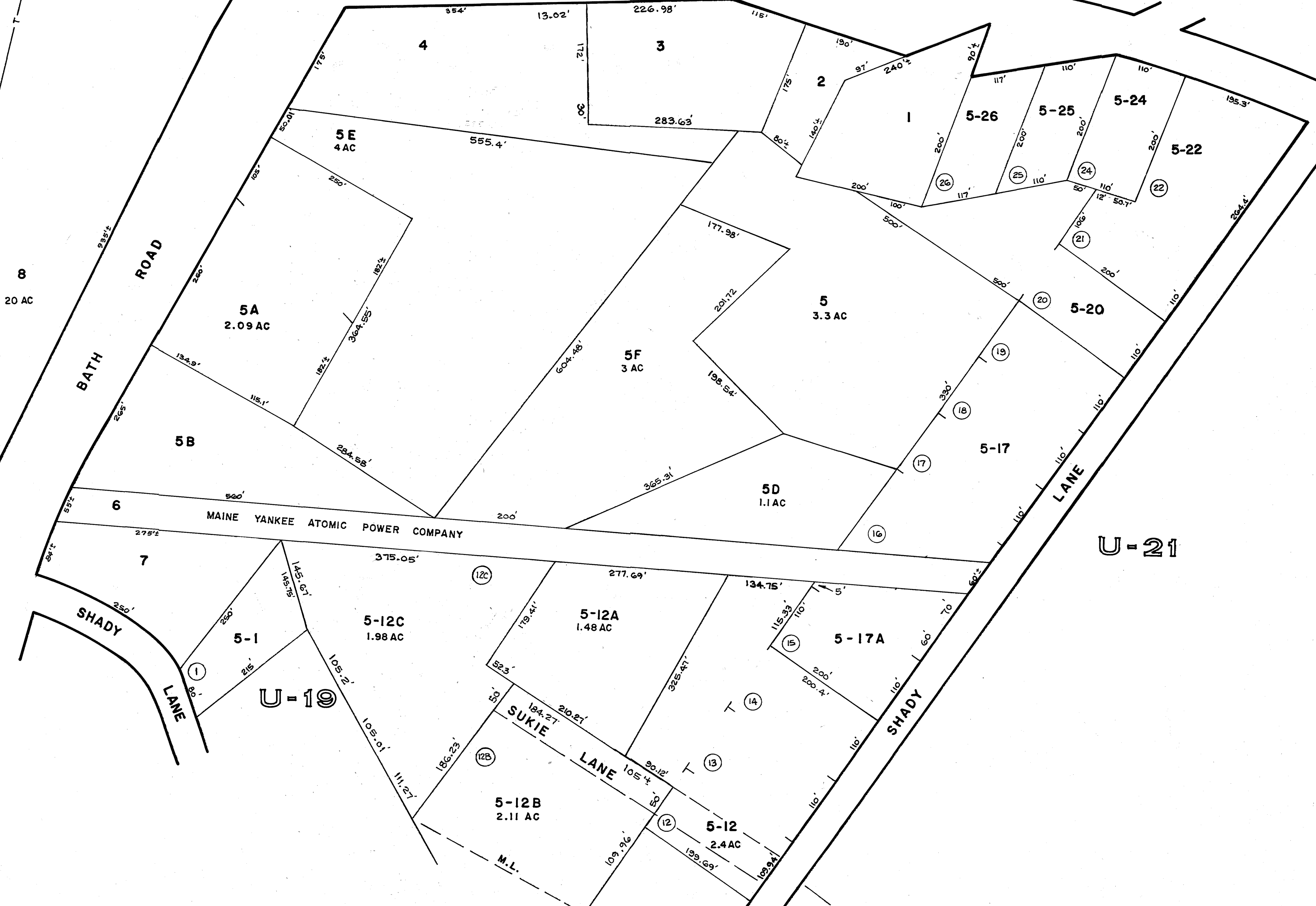
U-17

OLD FERRY ROAD

R-8

N.E.T. & T. CABLE

BATH ROAD



U-21

U-19

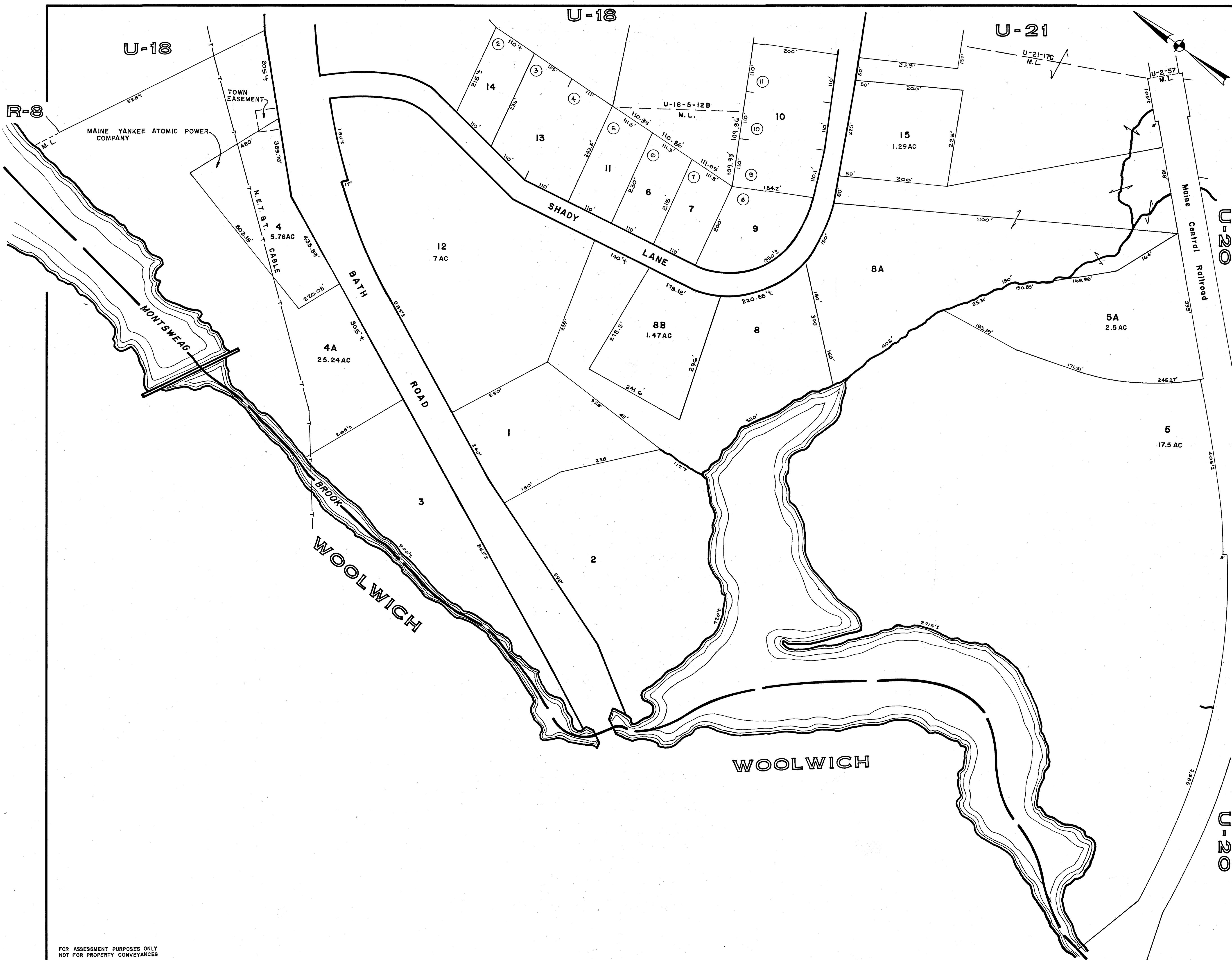
FOR ASSESSMENT PURPOSES ONLY  
NOT FOR PROPERTY CONVEYANCES

JOHN E. O'DONNELL & ASSOCIATES  
AUBURN, MAINE  
1973

PROPERTY MAP  
**WISCASSET, MAINE**

SCALE IN FEET  
0 100 200

U-18



FOR ASSESSMENT PURPOSES ONLY  
NOT FOR PROPERTY CONVEYANCES

JOHN E. O'DONNELL & ASSOCIATES  
AUBURN, MAINE  
1973

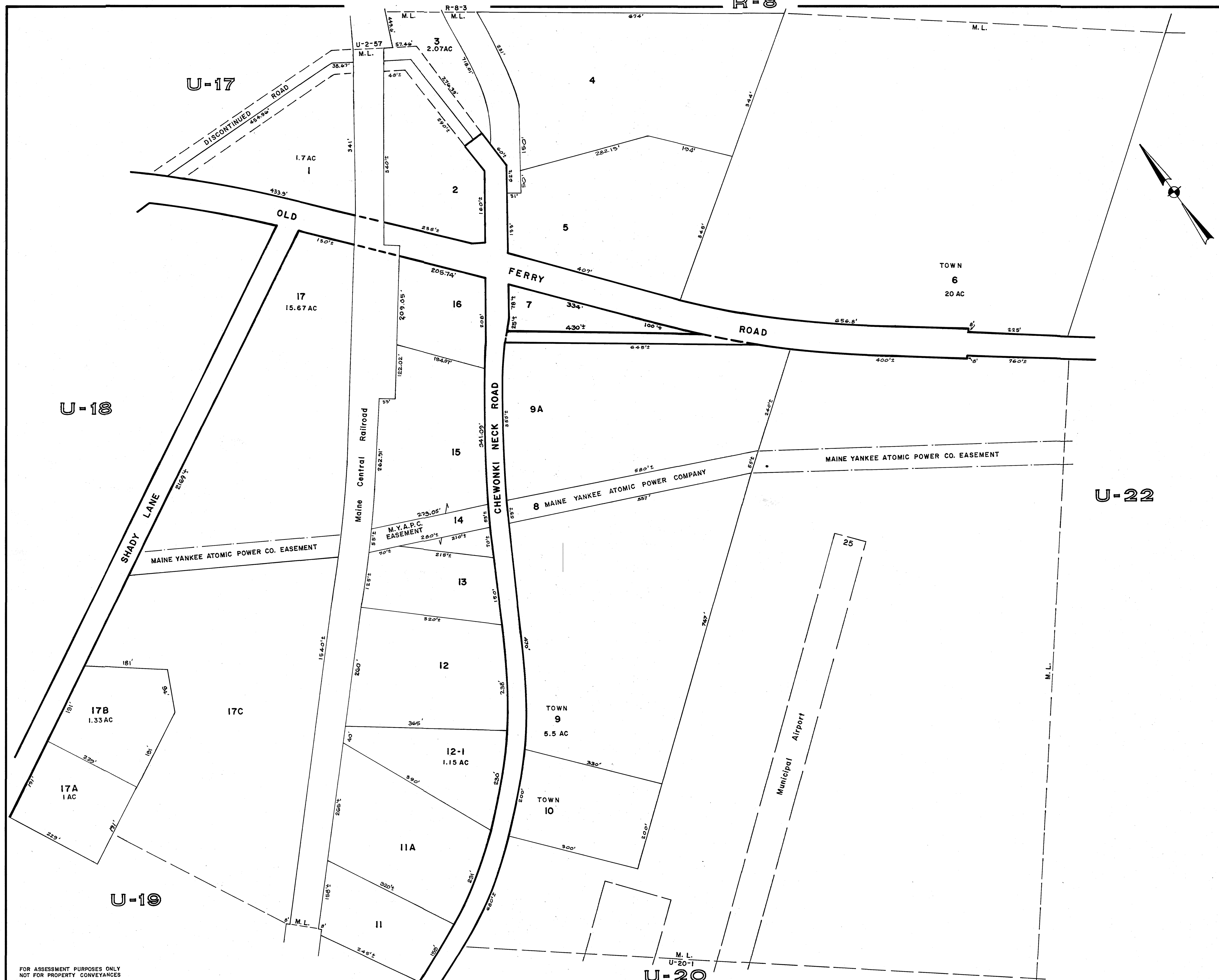
PROPERTY MAP  
**WISCASSET, MAINE**

SCALE IN FEET  
0 100 200

U-19







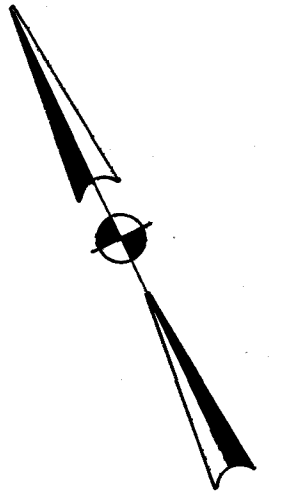
FOR ASSESSMENT PURPOSES ONLY  
NOT FOR PROPERTY CONVEYANCES

JOHN E. O'DONNELL & ASSOCIATES  
AUBURN, MAINE  
1973

PROPERTY MAP  
**WISCASSET, MAINE**

SCALE IN FEET  
0 100 200

U-21



U-21

U-20

JOHN E. O'DONNELL & ASSOCIATES  
AUBURN, MAINE  
1973

FOR ASSESSMENT PURPOSES ONLY  
NOT FOR PROPERTY CONVEYANCES

# PROPERTY MAP WISCASSET, MAINE

SCALE IN FEET  
0 100 200

U-22



NO PARCEL 11, 6

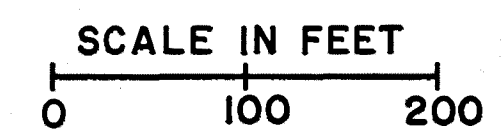


FOR ASSESSMENT PURPOSES ONLY  
NOT FOR PROPERTY CONVEYANCES

NO PARCEL 11

JOHN E. O'DONNELL & ASSOCIATES  
AUBURN, MAINE  
1973

PROPERTY MAP  
**WISCASSET, MAINE**

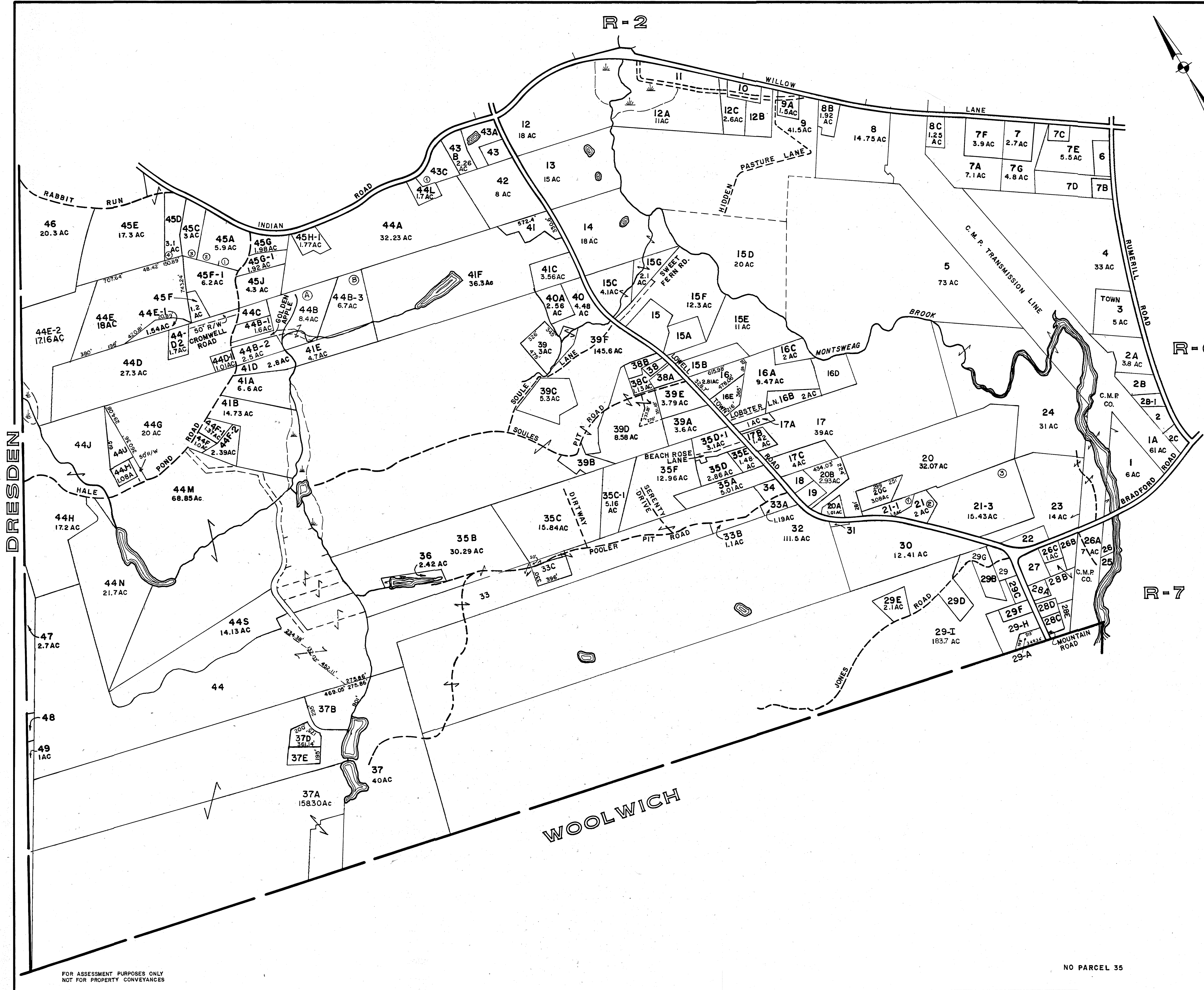


**U-23**

R-2

R-6

R-7



FOR ASSESSMENT PURPOSES ONLY  
NOT FOR PROPERTY CONVEYANCES

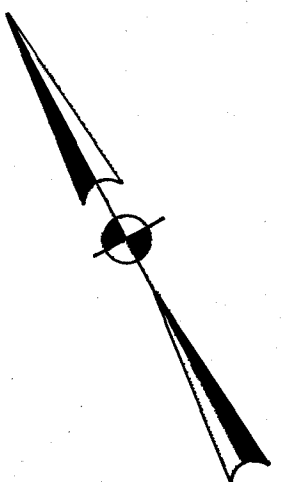
NO PARCEL 35

JOHN E. O'DONNELL & ASSOCIATES  
AUBURN, MAINE  
1973

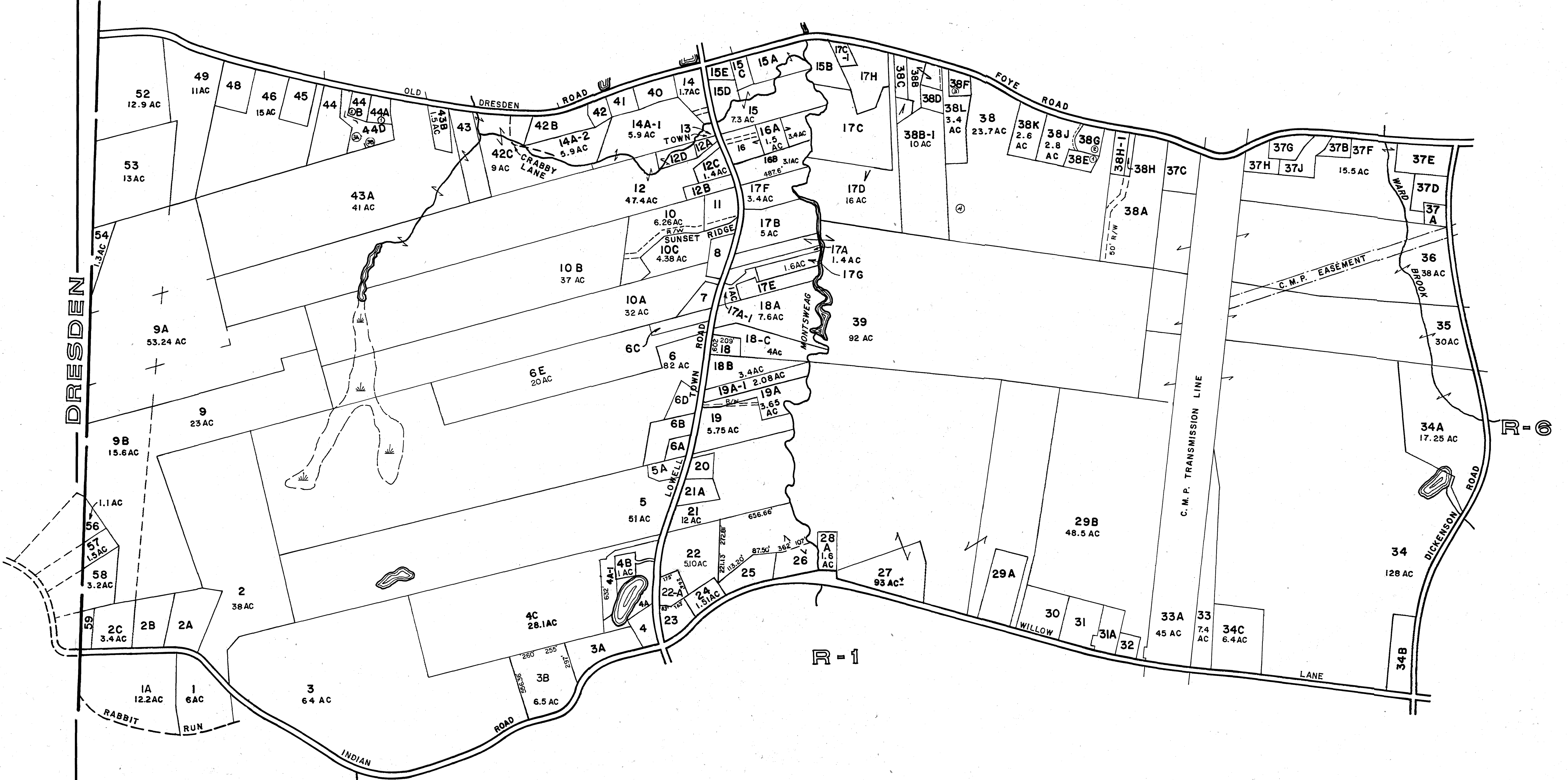
PROPERTY MAP  
**WISCASSET, MAINE**

SCALE IN FEET  
0 500 1000

R-1



R-3



R-6

R-1

FOR ASSESSMENT PURPOSES ONLY  
NOT FOR PROPERTY CONVEYANCES

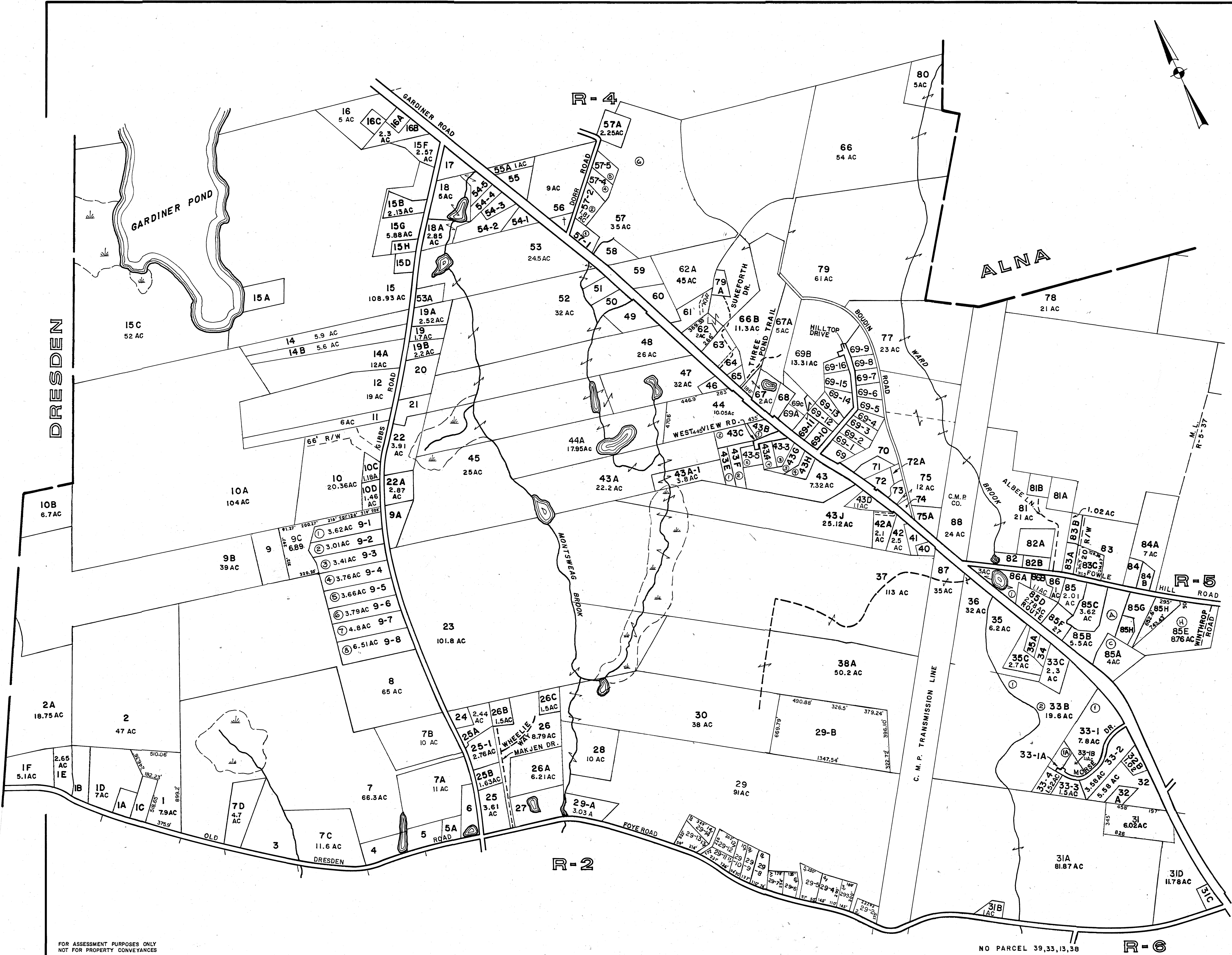
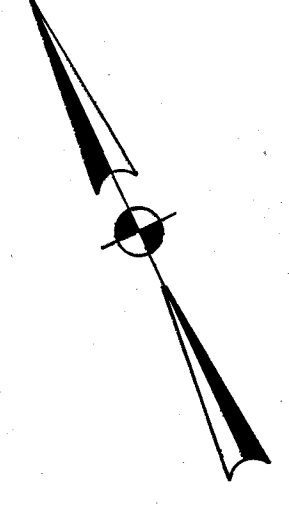
NO PARCEL 51,47,50,55

JOHN E. O'DONNELL & ASSOCIATES  
AUBURN, MAINE  
1973

# PROPERTY MAP WISCASSET, MAINE

SCALE IN FEET  
0 500 1000

R-2



FOR ASSESSMENT PURPOSES ONLY  
NOT FOR PROPERTY CONVEYANCES

JOHN E. O'DONNELL & ASSOCIATES  
AUBURN, MAINE  
1973

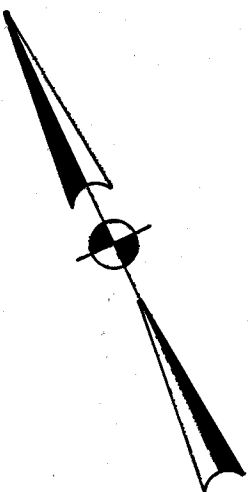
# PROPERTY MAP WISCASSET, MAINE

SCALE IN FEET  
0 500 1000

NO PARCEL 39,33,13,38

R-6

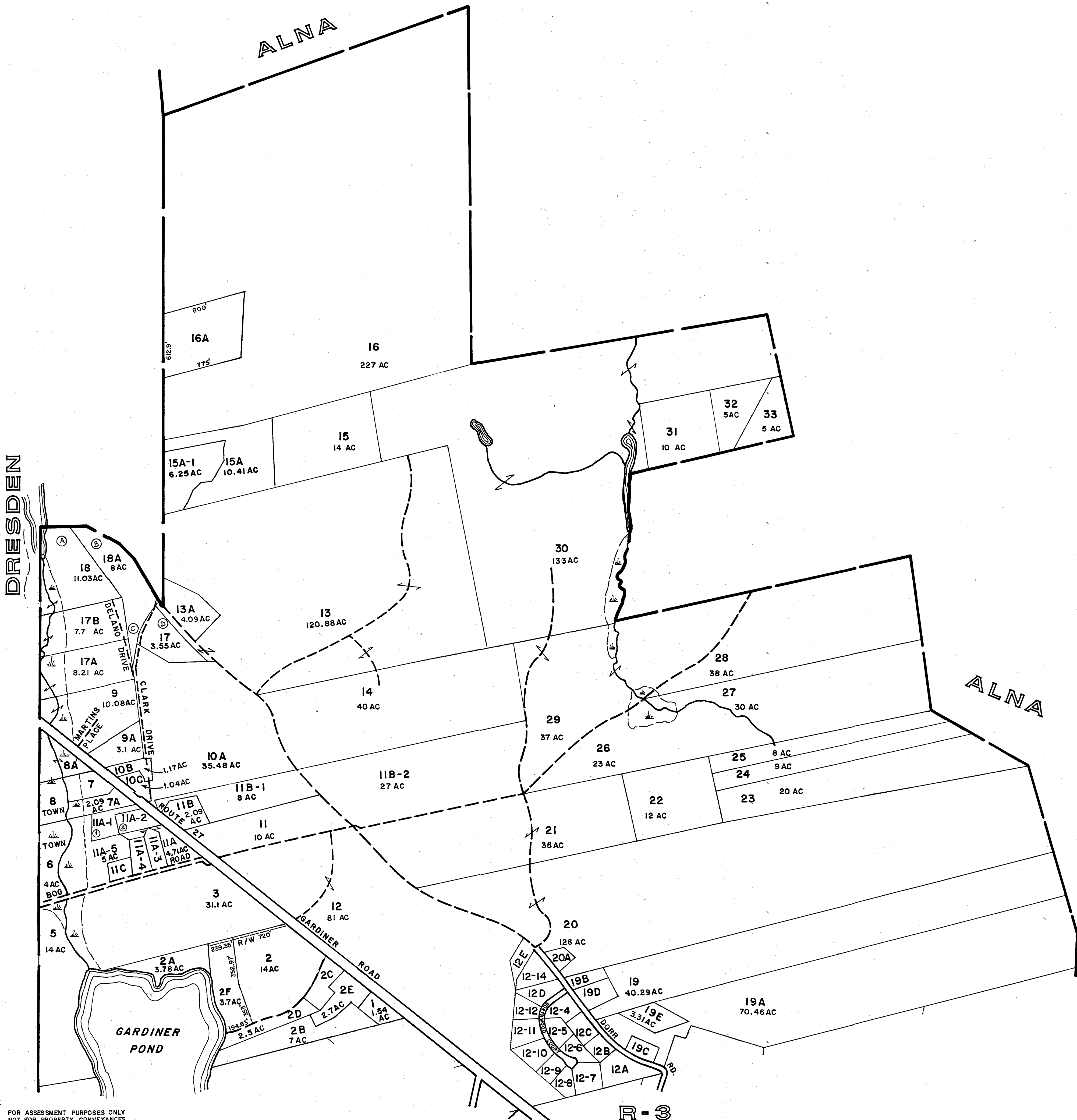
R-3



DRESDEN

ALNA

ALNA



FOR ASSESSMENT PURPOSES ONLY  
NOT FOR PROPERTY CONVEYANCES

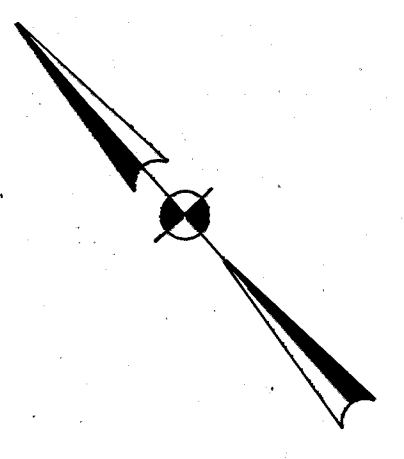
NO PARCEL 4

JOHN E. O'DONNELL & ASSOCIATES  
AUBURN, MAINE  
1973

PROPERTY MAP  
**WISCASSET, MAINE**

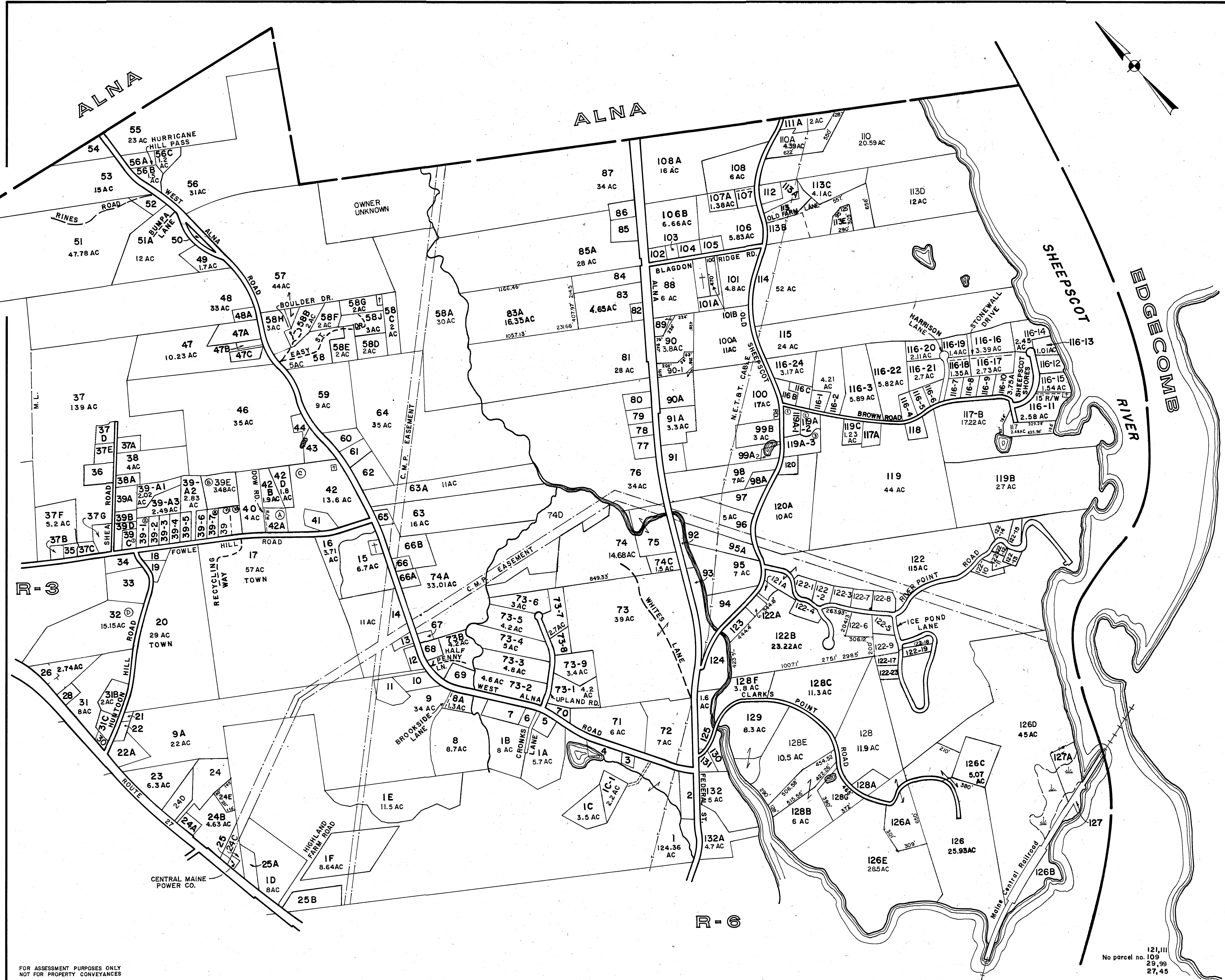
SCALE IN FEET  
0 500 1000

**R-4**



ALNA

ALNA



FOR ASSESSMENT PURPOSES ONLY  
NOT FOR PROPERTY CONVEYANCES

121,111  
No parcel no. 109  
29,99  
27,45

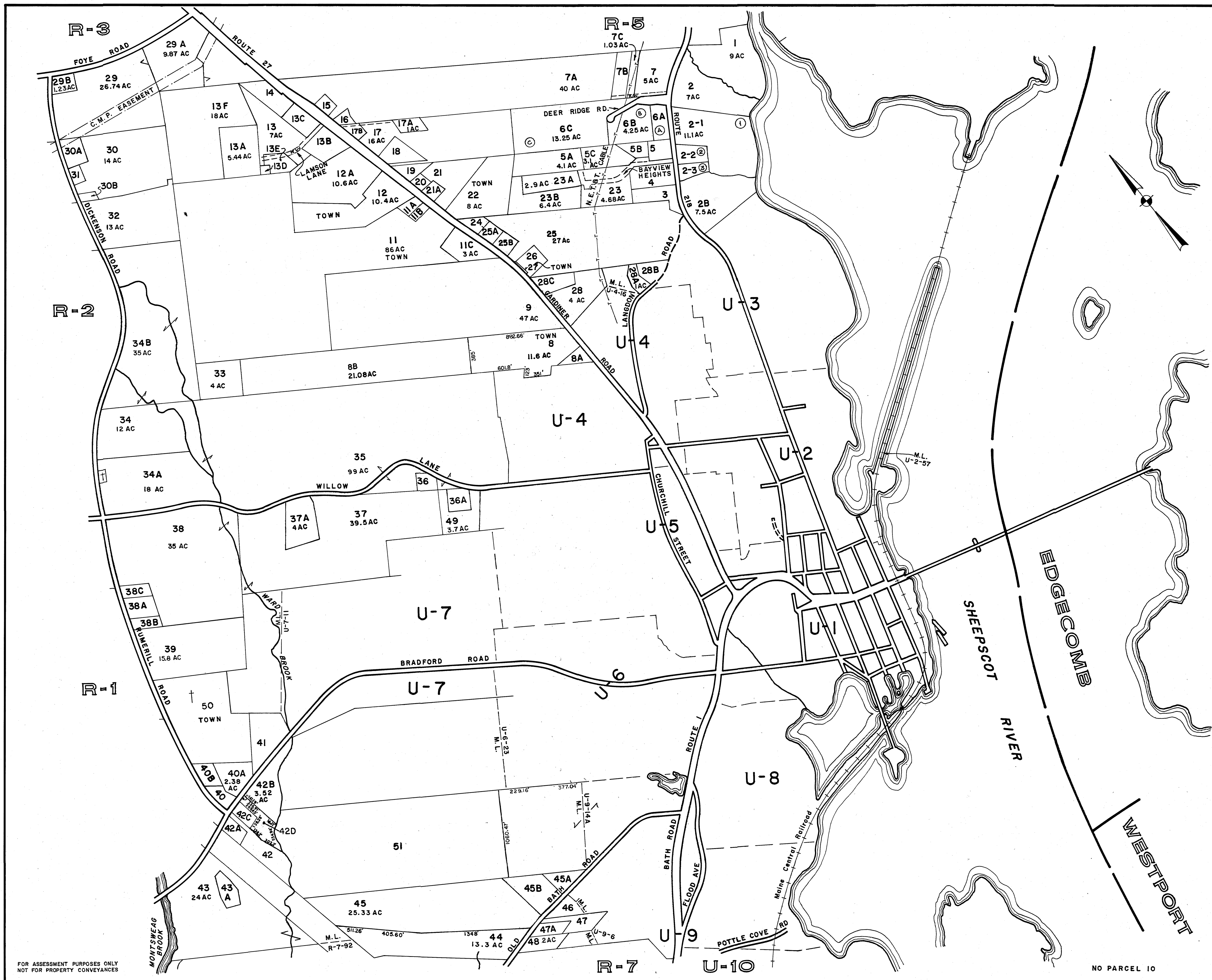
JOHN E. O'DONNELL & ASSOCIATES  
AUBURN, MAINE  
1973

PROPERTY MAP  
**WISCASSET, MAINE**

SCALE IN FEET  
0 500 1000

**R-5**





FOR ASSESSMENT PURPOSES ONLY  
NOT FOR PROPERTY CONVEYANCES

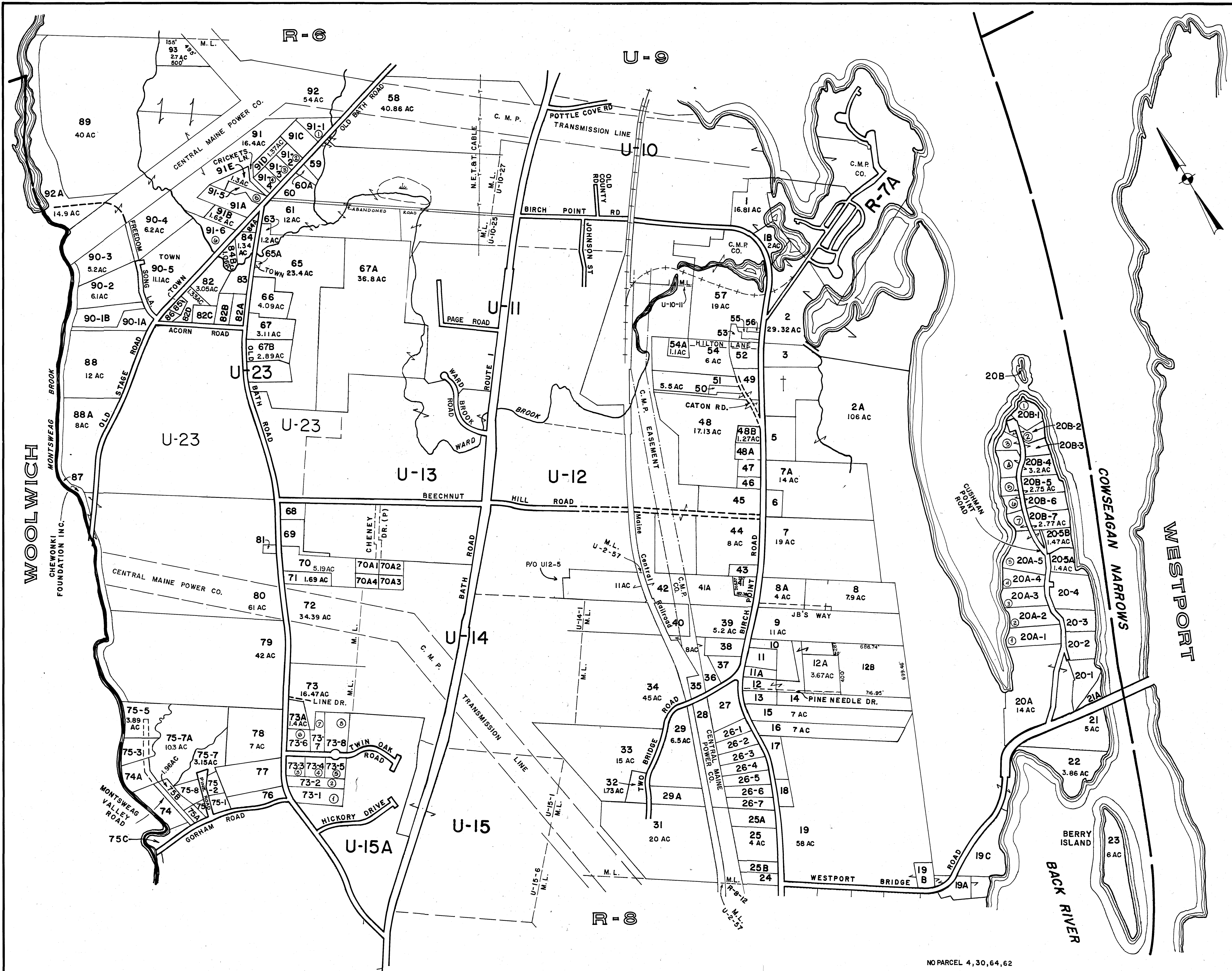
JOHN E. O'DONNELL & ASSOCIATES  
AUBURN, MAINE  
1973

PROPERTY MAP  
**WISCASSET, MAINE**

SCALE IN FEET  
0 500 1000

NO PARCEL 10

**R-6**



FOR ASSESSMENT PURPOSES ONLY  
NOT FOR PROPERTY CONVEYANCES

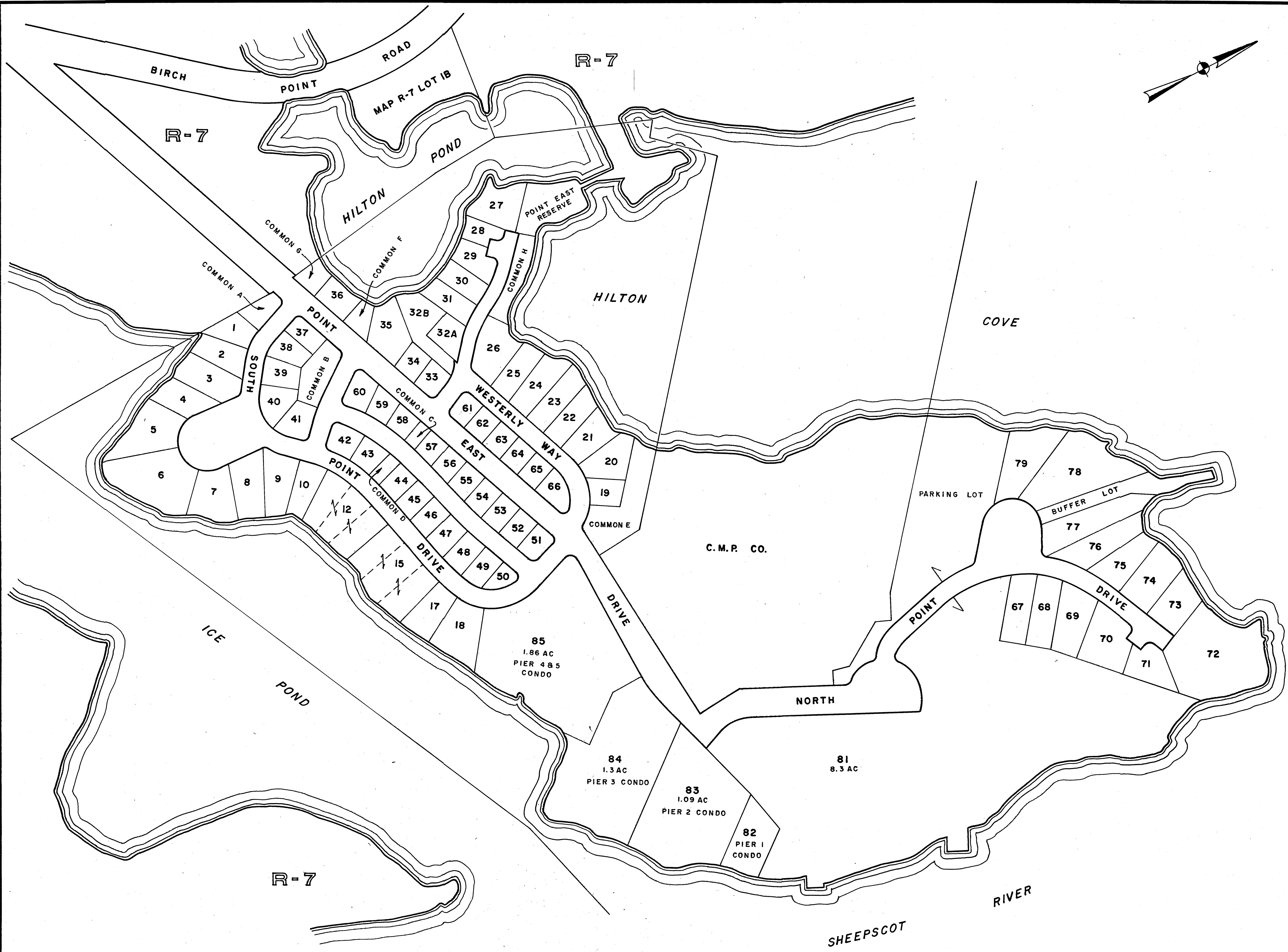
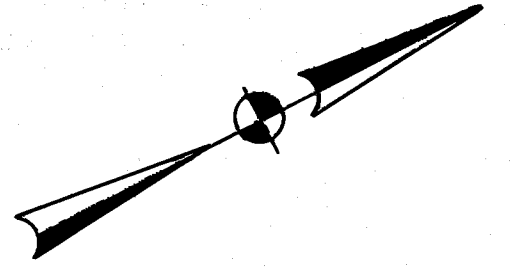
NO PARCEL 4, 30, 64, 62

JOHN E. O'DONNELL & ASSOCIATES  
AUBURN, MAINE  
1973

PROPERTY MAP  
**WISCASSET, MAINE**

SCALE IN FEET  
0 500 1000

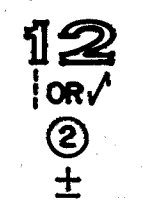
**R-7**



FOR ASSESSMENT PURPOSES ONLY  
NOT FOR PROPERTY CONVEYANCES

PREPARED BY PHOTOGRAMMETRIC METHODS BY  
**JOHN E. O'DONNELL & ASSOCIATES**  
AUBURN, MAINE

**LEGEND**  
ADJACENT SHEET NO.  
COMMON OWNERSHIP  
DEVELOPMENT LOT NO.  
SCALED DIMENSION



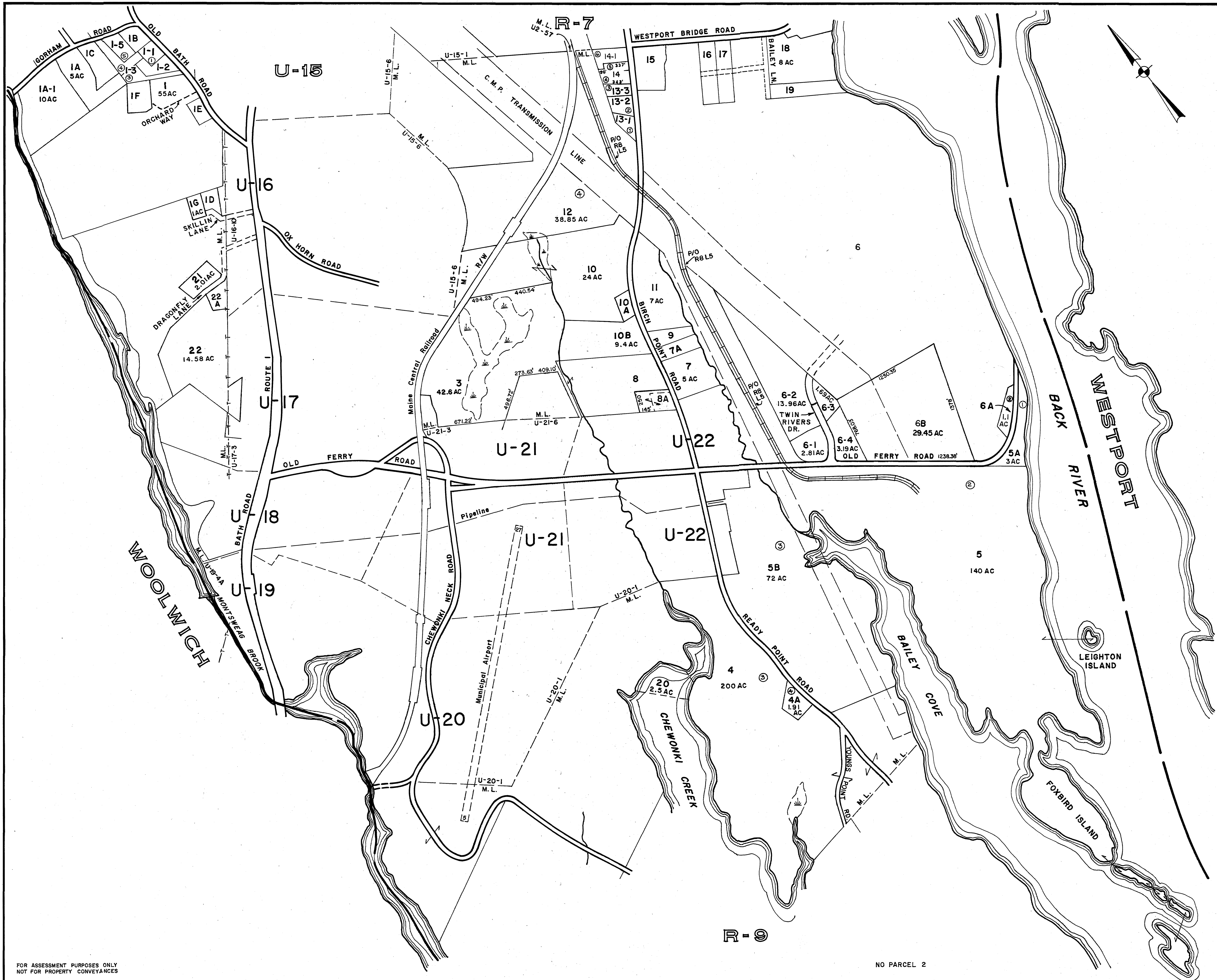
PROPERTY MAP  
**WISCASSET, MAINE**

SCALE IN FEET  
0 100 200

**R-7A**

137700

MAKEPEACE

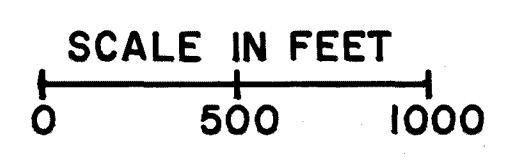


FOR ASSESSMENT PURPOSES ONLY  
NOT FOR PROPERTY CONVEYANCES

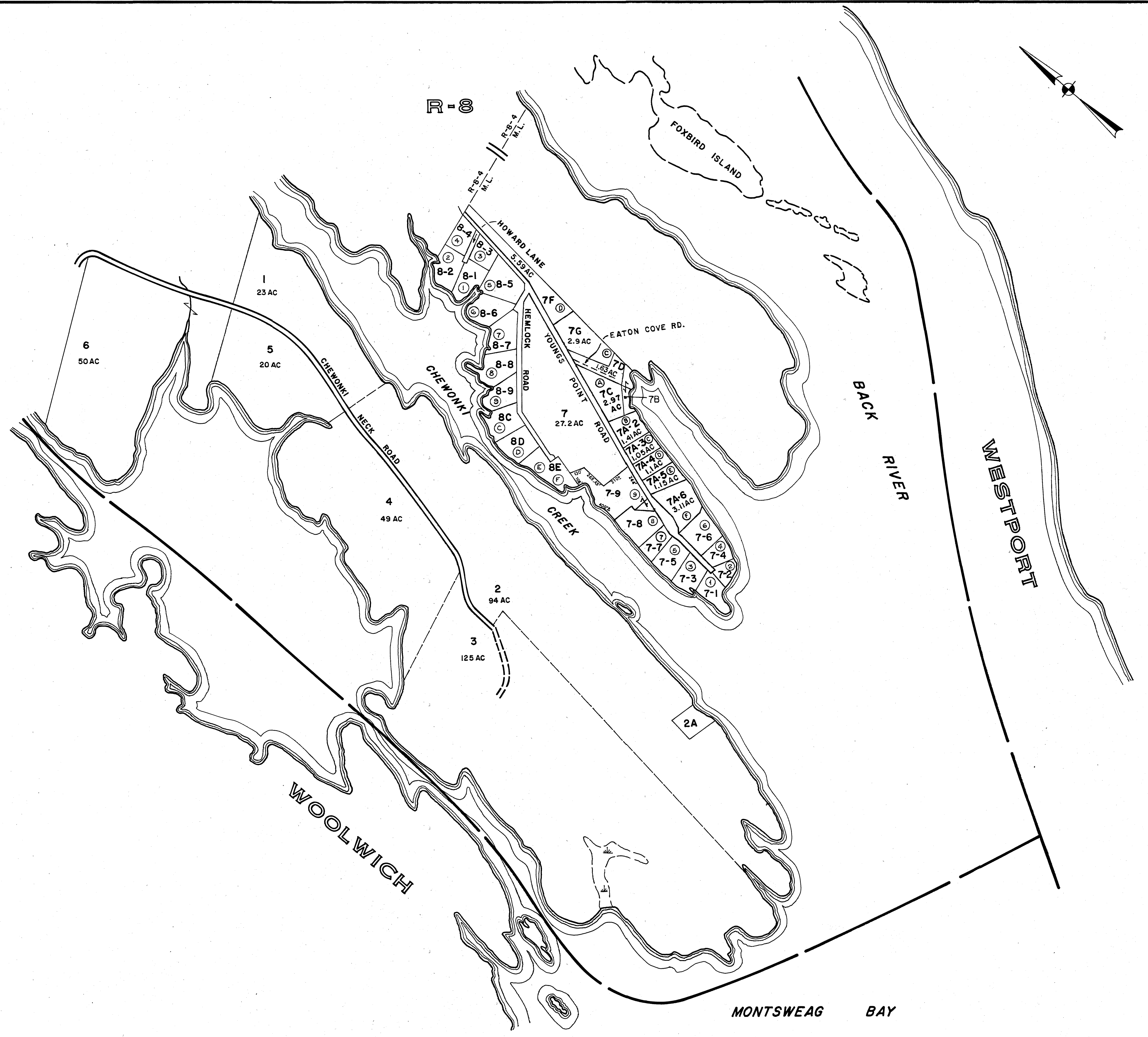

JOHN E. O'DONNELL & ASSOCIATES  
AUBURN, MAINE  
1973

PROPERTY MAP  
**WISCASSET, MAINE**

NO PARCEL 2



**R-8**



R-8

R-9

FOR ASSESSMENT PURPOSES ONLY  
NOT FOR PROPERTY CONVEYANCES

JOHN E. O'DONNELL & ASSOCIATES  
AUBURN, MAINE  
1973

PROPERTY MAP  
**WISCASSET, MAINE**

SCALE IN FEET  
0 500 1000