PROPERTY MAPS

WISCASSET

MAINE

PREPARED BY
JOHN E. O'DONNELL & ASSOCIATES
AUBURN, MAINE

ACORN ROAD D-5
ALNA ROAD D-2,3

BOULDER DR. D-2
BAILEY LANE E-5
BARNES ROAD D-5 (P)
BATH ROAD D-6, E-3
BAYVIEW HEIGHTS D-5 (P)
BEACH ROSE LANE C-4 (P)
BEECHNUT HILL ROAD D-5
BIG FOOT ALLEY (SEE INSERT)
BIRCH POINT ROAD E-5
BLAGDON RIDGE ROAD D-2
BOG ROAD B-2
BORSKI'S WAY D-6 (P)
BOUDIN ROAD C-2
BRADBURY STREET (SEE INSERT)
BRADFORD ROAD D-4
BROOKSIDE LANE D-3 (P)
BROWN ROAD E-2
BUMPA LANE D-2

CATON ROAD E-4
CHENEY DRIVE D-5 (P)
CHEWONKI NECK ROAD D-6
CHURCHILL STREET (SEE INSERT)
CLARK DRIVE D-3 (P)
CLARK'S POINT ROAD B-2
CLOVER LANE D-5 (P)
CRICKET'S LANE D-4 (P)
CROMWELL ROAD B-4 (P)
CRONKS LANE D-3 (P)
CUSHMAN POINT ROAD E-5
CRABBY LANE B-3

DANFORTH STREET (SEE INSERT)
DEER RIDGE ROAD D-3
DELANO DRIVE B-1 (P)
DICKINSON ROAD D-3
DIRTWAY C-4 (P)
DORR ROAD B-2
DOW ROAD D-2 (P)
DRAGONFLY LANE D-2

EASY ST. D-2
EATON COVE ROAD E-7 (P)
EVERGREEN STREET B-5

FEDERAL STREET D-2 (SEE INSERT)
FLOOD AVENUE D-4
FORE STREET (SEE INSERT)
FORT HILL STREET (SEE INSERT)
FOWLE HILL ROAD C-3
FOYE ROAD C,D-2
FREEDOM SONG LANE D-4

GARDINER ROAD D-3
GIBBS ROAD B-3
GOLDEN APPLE DRIVE D-5
GORHAM ROAD D-5
GROVER LANE D-4 (P)

HICKORY DRIVE D-5
HAGGETT ROAD D-4 (P)
HALE POND ROAD B-4 (P)
HAMMOND STREET B-6
HARRISON LANE E-2 (P)
HEMLOCK ROAD E-7
HERITAGE LANE D-4 (P)
HIGH STREET (SEE INSERT)
HIGHLAND FARM ROAD D-3 (P)
HILLTOP DRIVE C-2
HILTON LANE E-4 (P)
HODGE STREET (SEE INSERT)
HOOPER STREET (SEE INSERT)
HOWARD LANE E-6
HUNTOON HILL ROAD D-3
HURRICANE HILL PASS D-2 (P)

ICE POND LANE E-3
INDIAN ROAD B-4

JB'S WAY D-4
JOHNSON STREET D-4
JONES C-4 (P)

LAMSON LANE D-3 (P)
LANGDON ROAD D-3
LEE STREET (SEE INSERT)
LINCOLN STREET (SEE INSERT)

LOBSTER LANE C-4 (P)
LOWELLTOWN ROAD C-4

MAIN STREET (SEE INSERT)
MAKIJEN DRIVE C-3 (P)
MARTIN'S PLACE B-2 (P)
MIDDLE STREET (SEE INSERT)
MONTSWEAG VALLEY RD. D-5 (P)
MORSE DRIVE C-3 (P)
MORTON STREET (SEE INSERT)
MOUNTAIN ROAD C-4

NORTH POINT DRIVE E-4 (P)
NORTHWOOD COURT B-2 (P)

OAK RIDGE DRIVE D-5
OAK RIDGE WEST D-5
OLD BATH ROAD D-4,5
OLD COUNTY ROAD D-4
OLD DRESDEN ROAD B-3
OLD FARM LANE E-2 (P)
OLD FERRY ROAD E-6
OLD SHEEPSCOT ROAD E-2
OLD STAGE ROAD D-4
OXHORN ROAD D-5

PINE NEEDLE DR. E-5
PAGE AVENUE D-4
PINE ROAD D-5
PINEWOOD DRIVE D-5
PLEASANT STREET (SEE INSERT)

POINT EAST DRIVE E-4 (P)
POOLER ROAD C-4 (P)
POTTLE COVE ROAD D-4

RECYCLING WAY D-2
RABBIT RUN B-4 (P)
READY POINT ROAD E-6
RINES ROAD D-2 (P)
RIVER POINT ROAD E-3
ROCKY RIDGE DR. D-4 (P)
RUMERILL ROAD D-4

SHERMAN LANE E-3
SUKEFORTH DR. C-2
SAND HILL RD. (SEE INSERT)
SERENITY DRIVE C-4 (P)
SHADY LANE D-6
SHEA ROAD D-2
SHEEPSCOT SHORES RD. E-2
SHINBONE ALLEY (SEE INSERT)
SKILLIN LANE D-5 (P)
SOULE LANE C-4 (P)
SOULES PIT ROAD C-4 (P)
SOUTH POINT DRIVE E-4 (P)
STONEWALL DRIVE E-2 (P)
SUKIE LANE D-5 (P)
SUMMER STREET (SEE INSERT)
SUNSET RIDGE B-3 (P)
SWEET FERN ROAD C-4

THREE POND TRAIL C-2
THORNDIKE ROAD D-6
TWIN OAK ROAD D-5
TWIN RIVERS DRIVE E-6 (P)
TWO BRIDGE ROAD D-5

UNION STREET (SEE INSERT)
UPLAND ROAD D-2 (P)

WARD BROOK ROAD D-5
WARREN STREET (SEE INSERT)
WASHINGTON ST. (SEE INSERT)
WATER STREET (SEE INSERT)
WEST ALNA ROAD D-2
WESTERLY WAY E-4
WESTPORT BRIDGE ROAD E-5
WESTVIEW ROAD C-2
WHEELIE WAY C-3 (P)
WHITES LANE D-3
WILLOW LANE C,D-3
WOOD LANE D-5 (P)
WINTROP ROAD C-3

YOUNG'S POINT ROAD E-6,7

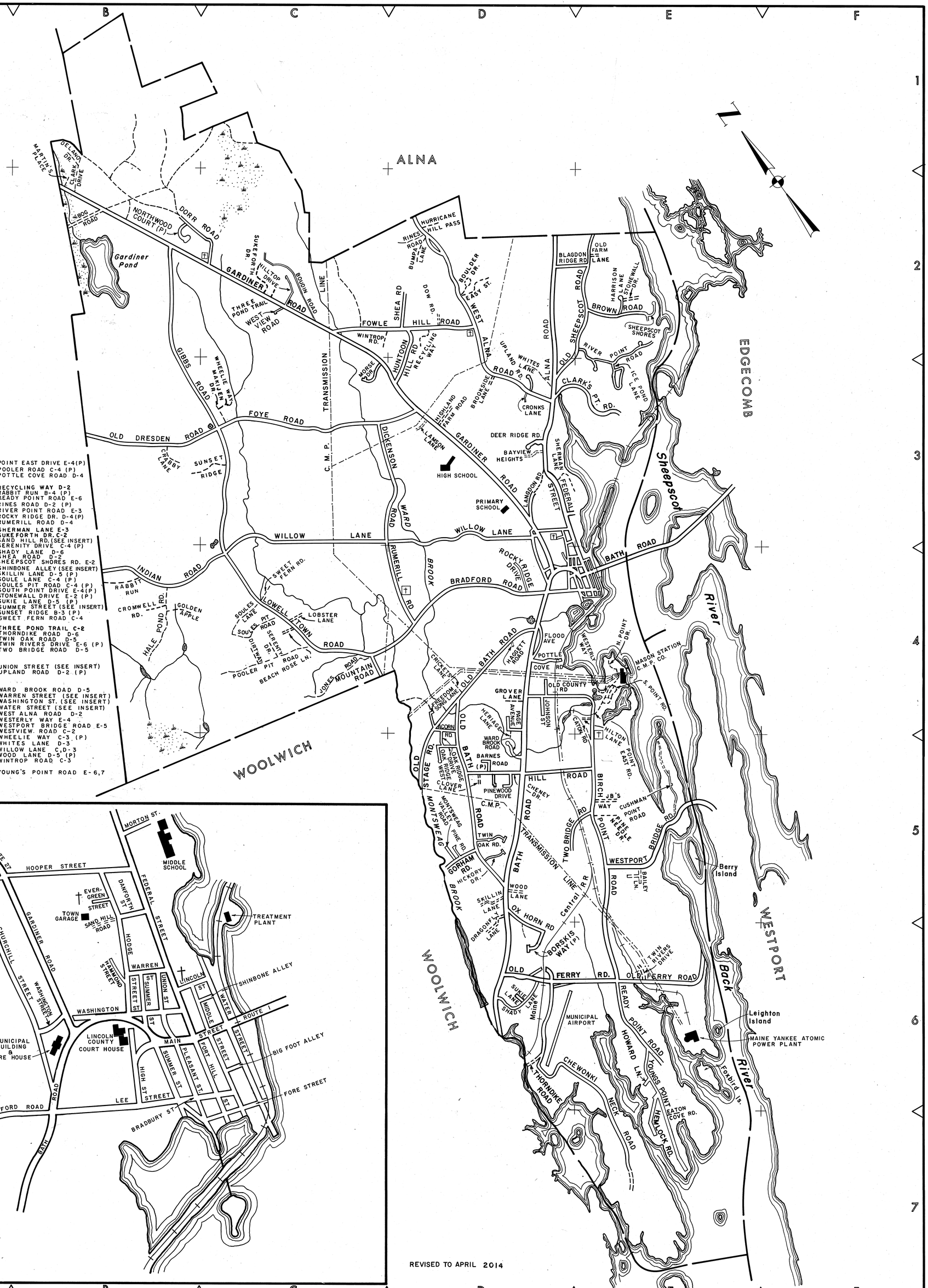

JOHN E. O'DONNELL & ASSOCIATES
AUBURN, MAINE
1973

WISCASSET
MAINE

SCALE IN FEET
0 2000 4000 6000

STREET INDEX

ACORN ROAD D-5
BATH ROAD D-5
BEECHNUT HILL ROAD D-5
BIG FOOT ALLEY (SEE INSERT)
BIRCH POINT ROAD E-5
BLAGDON RIDGE ROAD D-2
BRADBURY STREET (SEE INSERT)
BRADFORD ROAD D-4
BROWN ROAD E-2

CHEWONKI NECK ROAD D-6
CHURCHILL STREET (SEE INSERT)
CLARK'S POINT ROAD D-3

DANFORTH STREET (SEE INSERT)
DICKENSON ROAD D-3
DEER RIDGE ROAD D-3
DORR ROAD B-2

FEDERAL STREET (SEE INSERT)
FLOOD AVENUE D-4
FORE STREET (SEE INSERT)
FORT HILL ST " "
FOWLE HILL ROAD C, D-2
FOYE ROAD C-3
FREEDOM SONG LN. D-4

GARDINER ROAD D-3
GIBBS ROAD B-3
GORHAM ROAD D-5

GROVER TAVERN ROAD D-5

HIGH STREET (SEE INSERT)
HODGE STREET " "
HOOPER STREET " "
HUNTOON HILL ROAD D-3

INDIAN ROAD B-4

JOHNSON STREET D-4

LANGDON ROAD D-3
LEE STREET (SEE INSERT)
LINCOLN ST " "
LOWELL TOWN ROAD C-4

MAIN STREET (SEE INSERT)
MIDDLE STREET " "
MORTON STREET " "
MOUNTAIN ROAD C-4
NORTHWOOD COURT (P) B-2
OAK RIDGE DRIVE D-5
OAK RIDGE WEST D-5
OLD BATH ROAD D-4,5
OLD COUNTY ROAD D-4
OLD DRESDEN ROAD B-3
OLD FERRY ROAD E-6
OLD SHEEPSCOT ROAD E-2
OX HORN ROAD D-5

PAGE ROAD D-4
PINEWOOD DRIVE D-5
PLEASANT STREET (SEE INSERT)
POTTLE COVE ROAD D-4
PINE ROAD D-5

READY POINT ROAD E-6
ROUTE 1 D-4,6
ROUTE 27 B-2, D-3
ROUTE 144 E-6
ROUTE 218 D-3
RUMMERILL ROAD D-4

SHADY LANE D-6
SHEA ROAD D-2
SHINBONE ALLEY (SEE INSERT)
SUMMER STREET " "

TWO BRIDGE ROAD D-5

UNION STREET (SEE INSERT)

WARREN STREET (SEE INSERT)
WASHINGTON STREET " "
WATER STREET " "
WEST ALNA ROAD D-2
WESTPORT BRIDGE ROAD E-5
WILLOW LANE C-3, D-3
WEST VIEW RD. C-2
WARD BROOK RD. D-5

YOUNGS POINT ROAD E-6, E-7
YOUNGS POINT ROAD EXT. E-6, E-7

ZONING LEGEND

- RESOURCE PROTECTION DISTRICT
- RESIDENTIAL DISTRICT
- BUSINESS DISTRICT
- VILLAGE WATERFRONT ZONE
- RURAL DISTRICT

ALNA
DRESDEN
WOOLWICH
EDGECOMB
WESTPORT
Sheepscot River
Back River
Gardiner Pond
150' From R.P. District
100' From High Water
250' From High Water
130' From Road
ROUTE 27
ROUTE 218
ROUTE 144
ROUTE 1
C.M.P. TRANSMISSION LINE
Central RR
HIGH SCHOOL
JR. HIGH SCHOOL
1976 URBAN COMPACT LIMIT
SEE VILLAGE INSERT
MASON STATION C.M.P. CO.
MUNICIPAL AIRPORT
MAINE YANKEE ATOMIC POWER PLANT
Berry Island
Leighton Island
Foxbird Is.
130 Gap

VOID

OFFICIAL
AS OF
MARCH 9, 1985

ZONING MAP

WISCASSET VILLAGE

SCALE IN FEET
0 500 1000

JOHN E. O'DONNELL & ASSOCIATES
AUBURN, MAINE
1973

WISCASSET
MAINE

SCALE IN FEET
0 2000 4000 6000

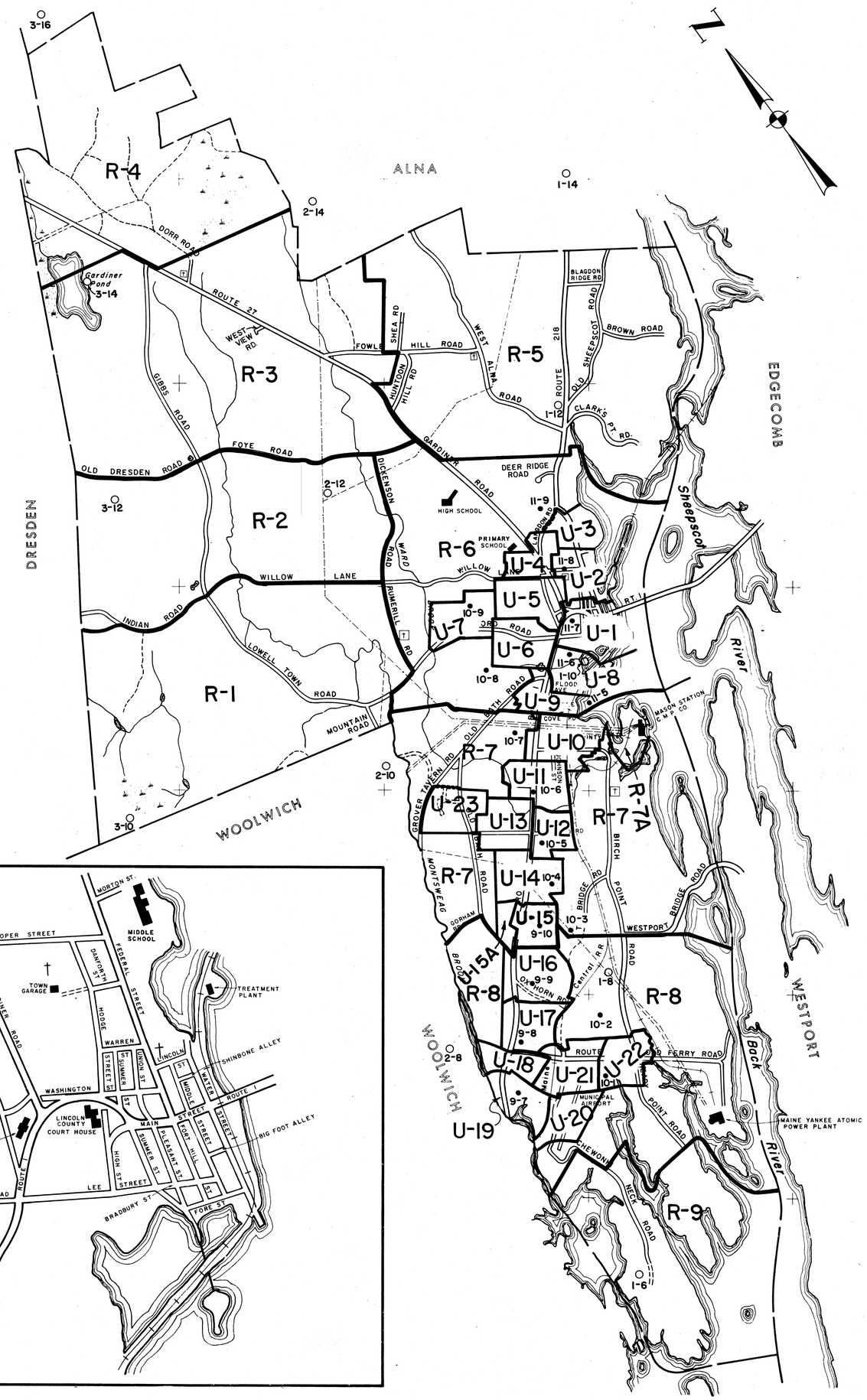

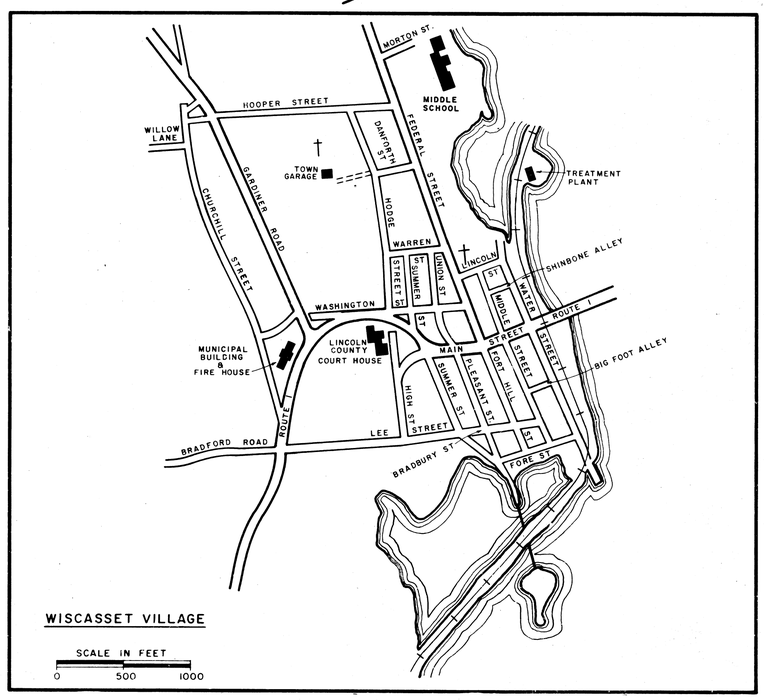

LEGEND

U-1 URBAN MAP SHEET
SCALE: 1" = 100'

R-1 RURAL MAP SHEET
SCALE: 1" = 500'

● PHOTO CENTER
9-7 URBAN ENLARGEMENT

○ PHOTO CENTER
1-6 RURAL ENLARGEMENT

JOHN E. O'DONNELL & ASSOCIATES
AUBURN, MAINE
1973

PROPERTY MAP

WISCASSET, MAINE

SCALE IN FEET
0 2600 5200

INDEX

U-2
U-5
U-6
U-8
WARREN STREET
HODGE STREET
SUMMER STREET
UNION STREET
WASHINGTON STREET
PLEASANT ST
FEDERAL STREET
LINCOLN STREET
MIDDLE STREET
WATER STREET
MAIN STREET
GARDINER ROAD
ROUTE 27
BATH ROAD
HIGH STREET
SUMMER STREET
PLEASANT STREET
FORT HILL STREET
MIDDLE STREET
WATER STREET
FORE STREET
MIDDLE ST EXT
BRADBURY
LEE STREET
TYLER ROAD
SHEEPSCOT RIVER
Maine Central Railroad
TOWN LANDING
SHINBONE ALLEY
BIGFOOT ALLEY
TOWN
M.L.
FOR ASSESSMENT PURPOSES ONLY
NOT FOR PROPERTY CONVEYANCES
NO PARCEL 167, 17, 157, 170
JOHN E. O'DONNELL & ASSOCIATES
AUBURN, MAINE
1973
PROPERTY MAP
WISCASSET, MAINE
SCALE IN FEET
0 100 200
U-1

FOR ASSESSMENT PURPOSES ONLY
NOT FOR PROPERTY CONVEYANCES

NO PARCEL 75,46,78,54,56

JOHN E. O'DONNELL & ASSOCIATES
AUBURN, MAINE
1973

PROPERTY MAP

WISCASSET, MAINE

SCALE IN FEET
0 100 200

U-2

FOR ASSESSMENT PURPOSES ONLY
NOT FOR PROPERTY CONVEYANCES

JOHN E. O'DONNELL & ASSOCIATES
AUBURN, MAINE
1973

PROPERTY MAP

WISCASSET, MAINE

SCALE IN FEET
0 100 200

U-3

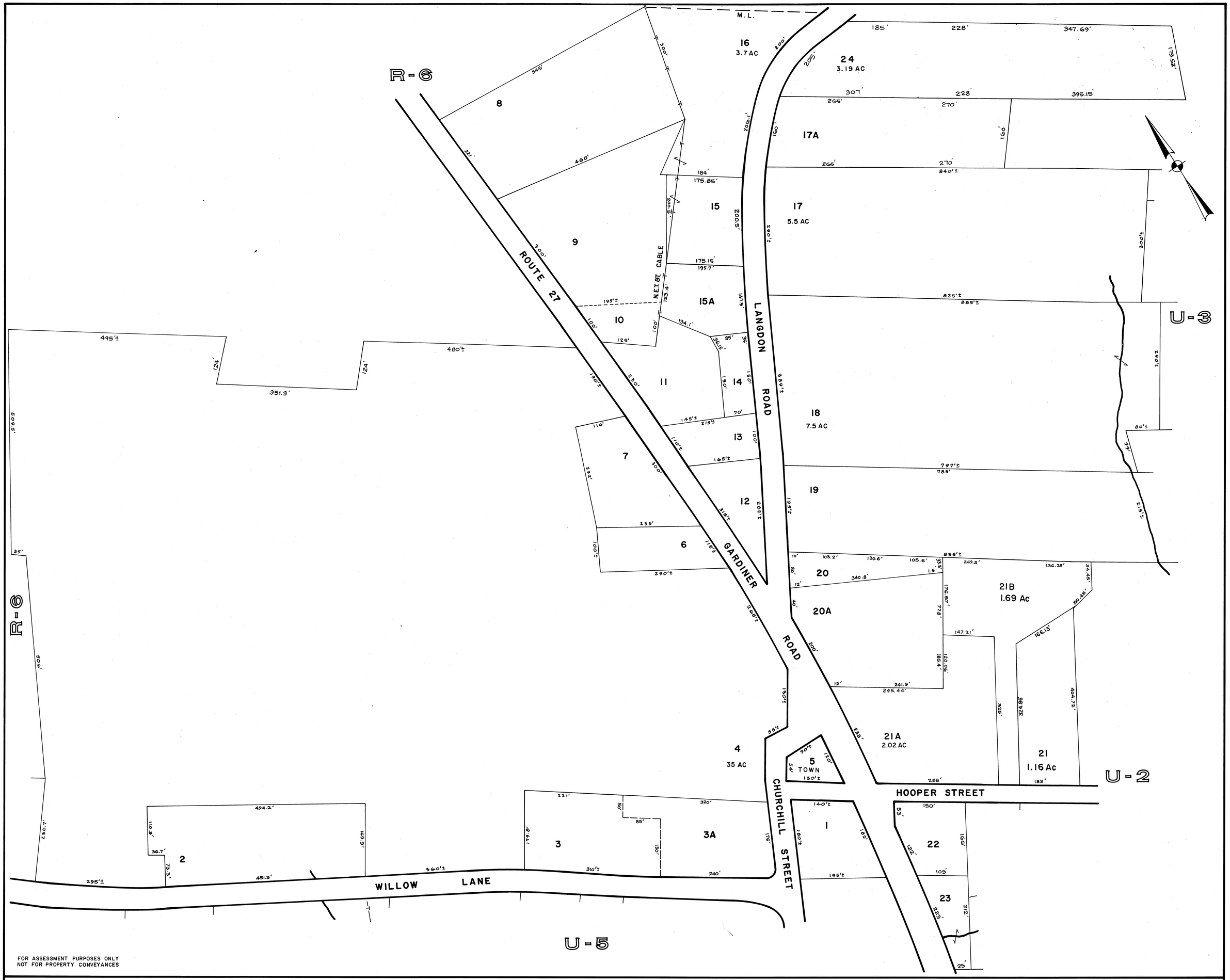

FOR ASSESSMENT PURPOSES ONLY
NOT FOR PROPERTY CONVEYANCES

JOHN E. O'DONNELL & ASSOCIATES
AUBURN, MAINE
1973

PROPERTY MAP

WISCASSET, MAINE

SCALE IN FEET
0 100 200

U-4

FOR ASSESSMENT PURPOSES ONLY
NOT FOR PROPERTY CONVEYANCES

JOHN E. O'DONNELL & ASSOCIATES
AUBURN, MAINE
1973

PROPERTY MAP

WISCASSET, MAINE

SCALE IN FEET
0 100 200

U-5

FOR ASSESSMENT PURPOSES ONLY
NOT FOR PROPERTY CONVEYANCES

JOHN E. O'DONNELL & ASSOCIATES
AUBURN, MAINE
1973

PROPERTY MAP
WISCASSET, MAINE

SCALE IN FEET
0 100 200

U-6

FOR ASSESSMENT PURPOSES ONLY
NOT FOR PROPERTY CONVEYANCES

JOHN E. O'DONNELL & ASSOCIATES
AUBURN, MAINE
1973

PROPERTY MAP

WISCASSET, MAINE

SCALE IN FEET
0 100 200

U-7

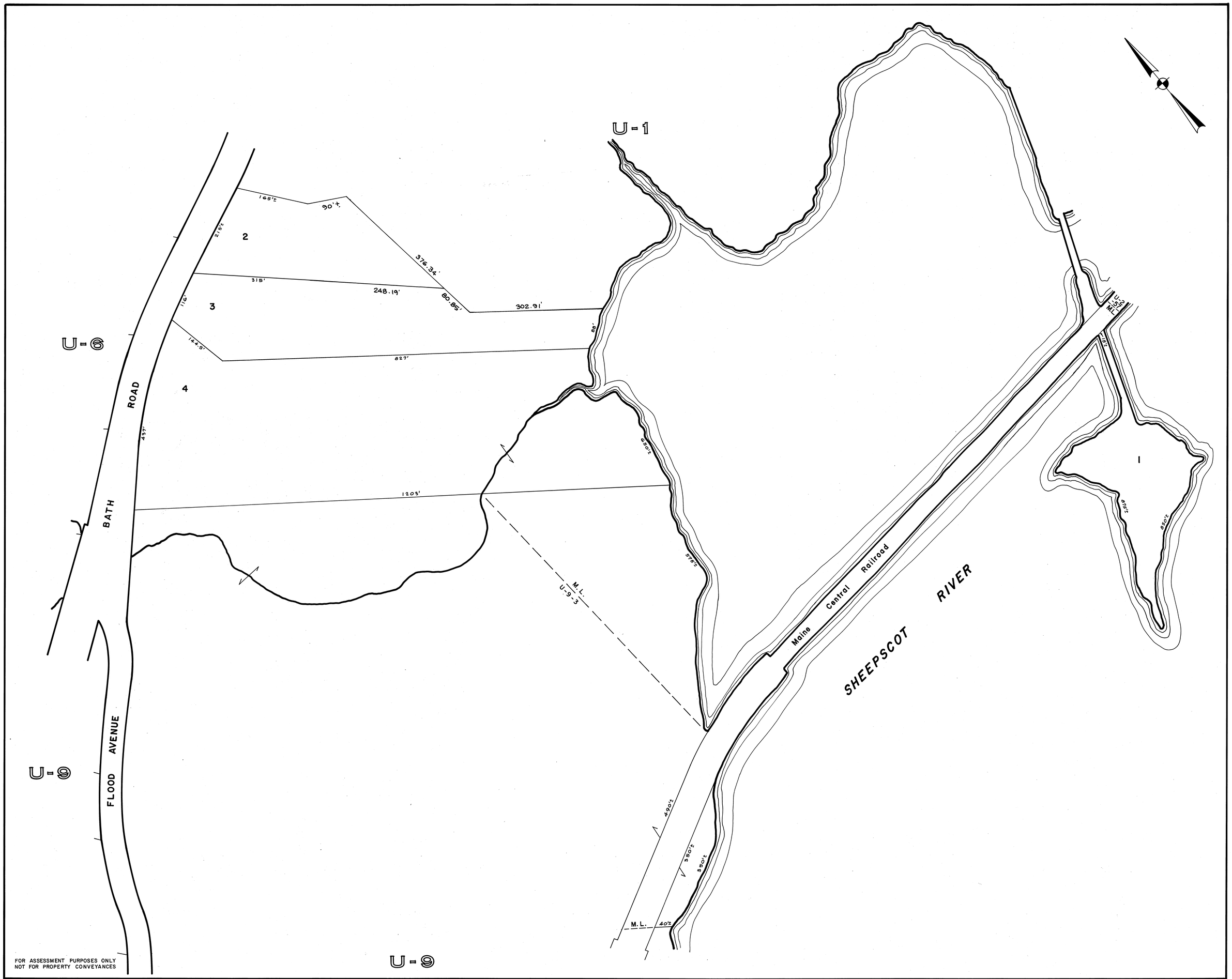

FOR ASSESSMENT PURPOSES ONLY
NOT FOR PROPERTY CONVEYANCES

JOHN E. O'DONNELL & ASSOCIATES
AUBURN, MAINE
1973

PROPERTY MAP

WISCASSET, MAINE

SCALE IN FEET
0 100 200

U-8

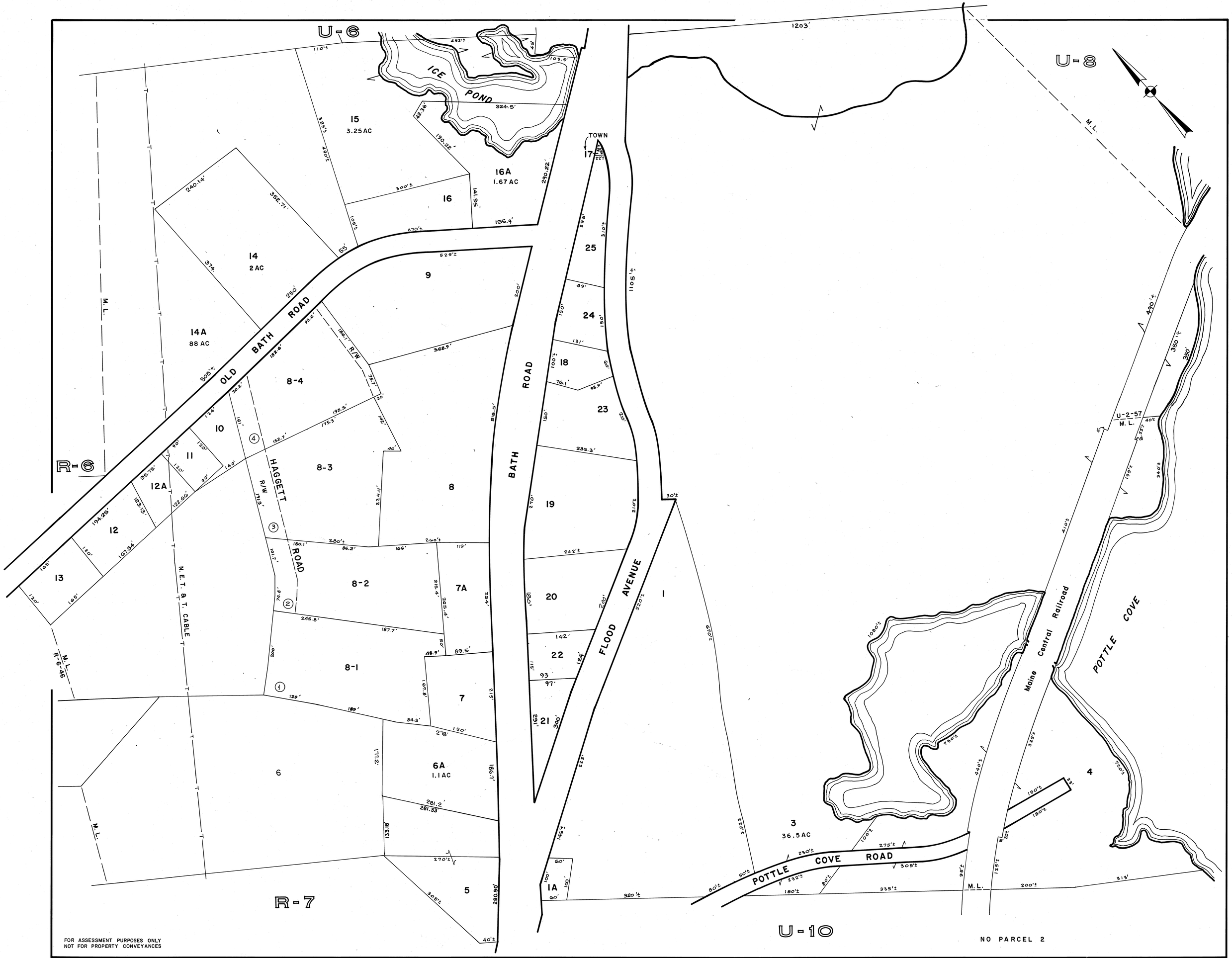

JOHN E. O'DONNELL & ASSOCIATES
AUBURN, MAINE
1973

PROPERTY MAP

WISCASSET, MAINE

SCALE IN FEET
0 100 200

U-9

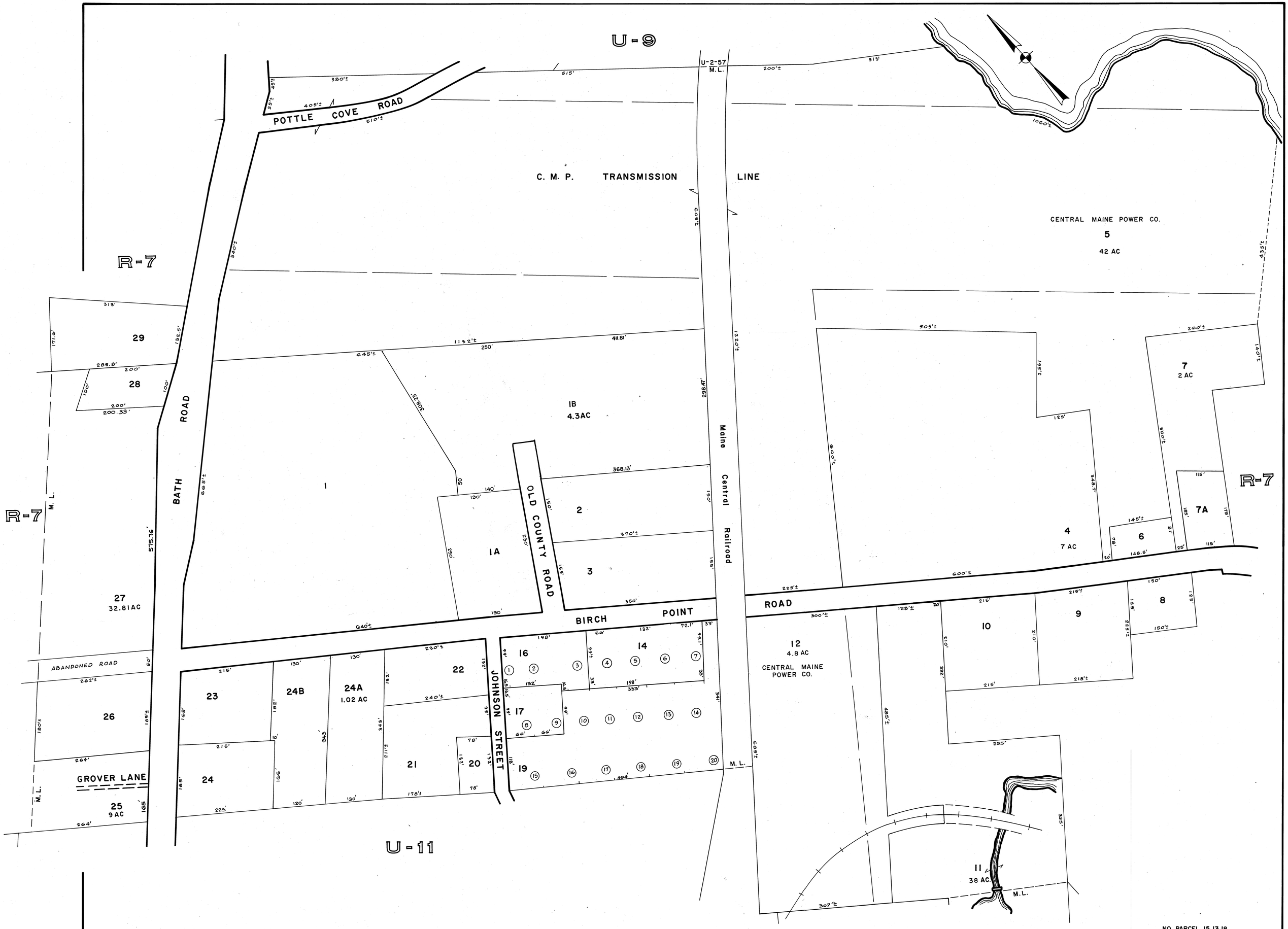

FOR ASSESSMENT PURPOSES ONLY
NOT FOR PROPERTY CONVEYANCES

NO PARCEL 15,13,18

JOHN E. O'DONNELL & ASSOCIATES
AUBURN, MAINE
1973

PROPERTY MAP

WISCASSET, MAINE

SCALE IN FEET
0 100 200

U-10

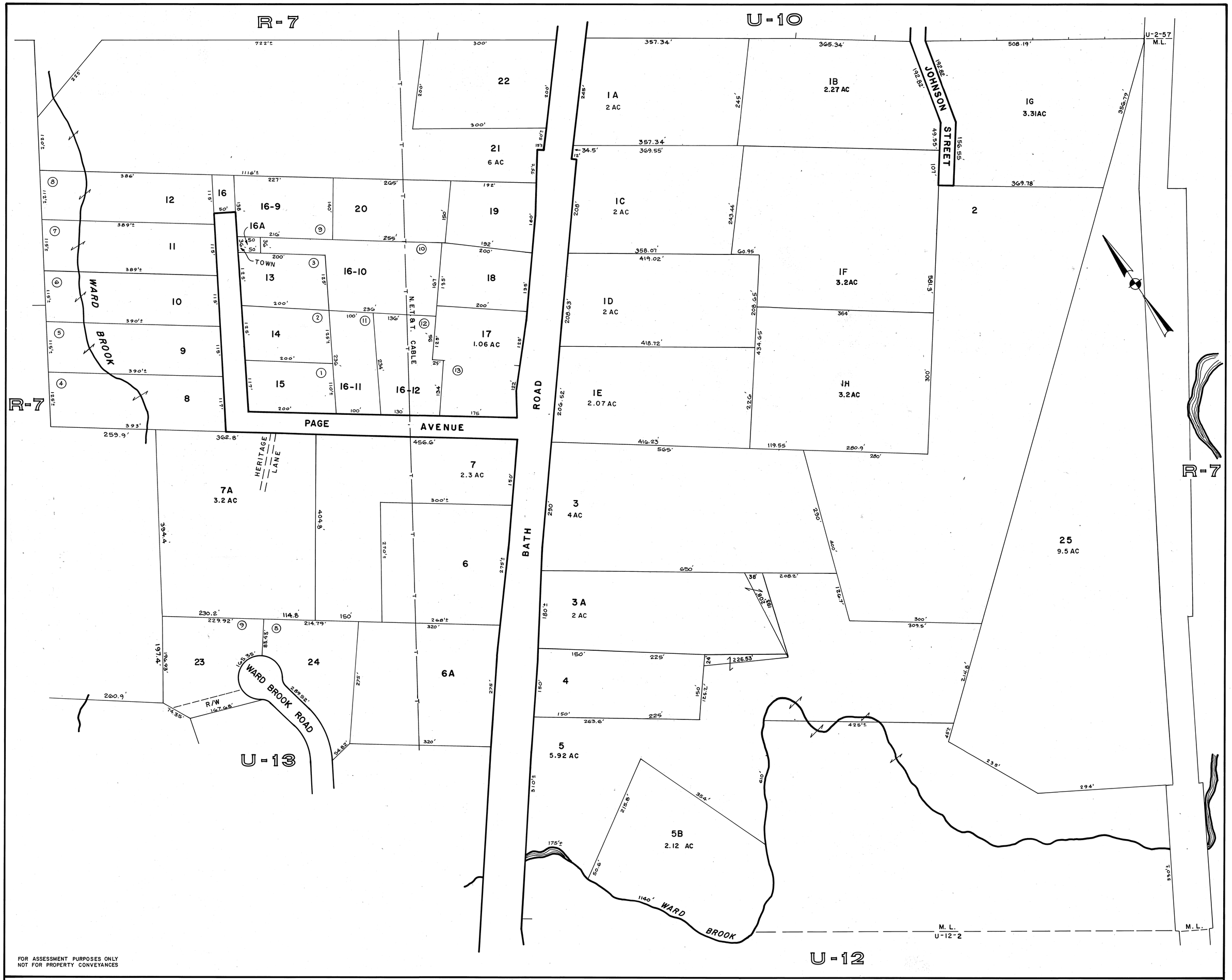

FOR ASSESSMENT PURPOSES ONLY
NOT FOR PROPERTY CONVEYANCES

JOHN E. O'DONNELL & ASSOCIATES
AUBURN, MAINE
1973

PROPERTY MAP

WISCASSET, MAINE

SCALE IN FEET
0 100 200

U-11

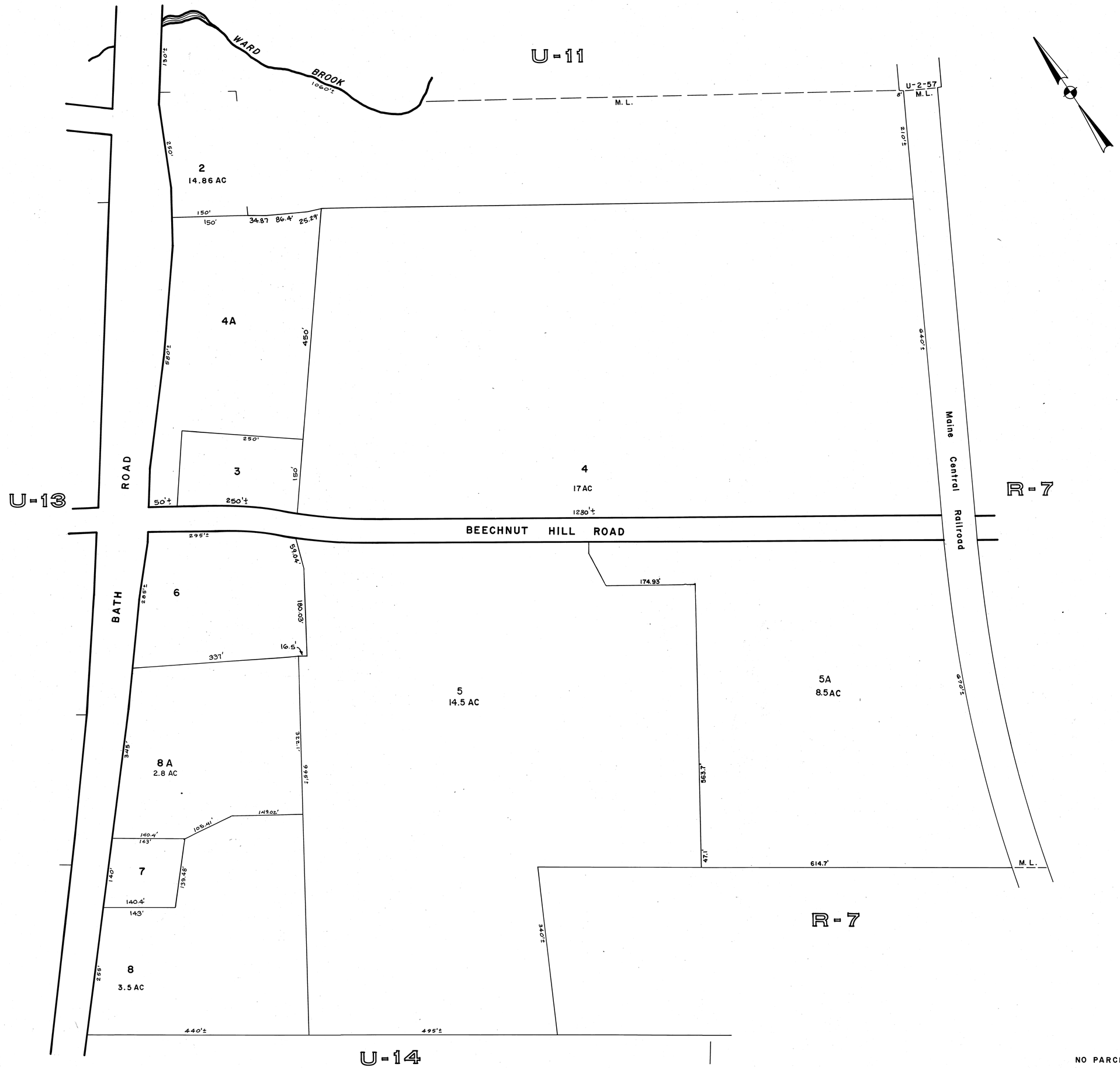

FOR ASSESSMENT PURPOSES ONLY
NOT FOR PROPERTY CONVEYANCES

NO PARCEL I

JOHN E. O'DONNELL & ASSOCIATES
AUBURN, MAINE
1973

PROPERTY MAP

WISCASSET, MAINE

SCALE IN FEET
0 100 200

U-12

FOR ASSESSMENT PURPOSES ONLY
NOT FOR PROPERTY CONVEYANCES

JOHN E. O'DONNELL & ASSOCIATES
AUBURN, MAINE
1973

PROPERTY MAP

WISCASSET, MAINE

SCALE IN FEET
0 100 200

U-13

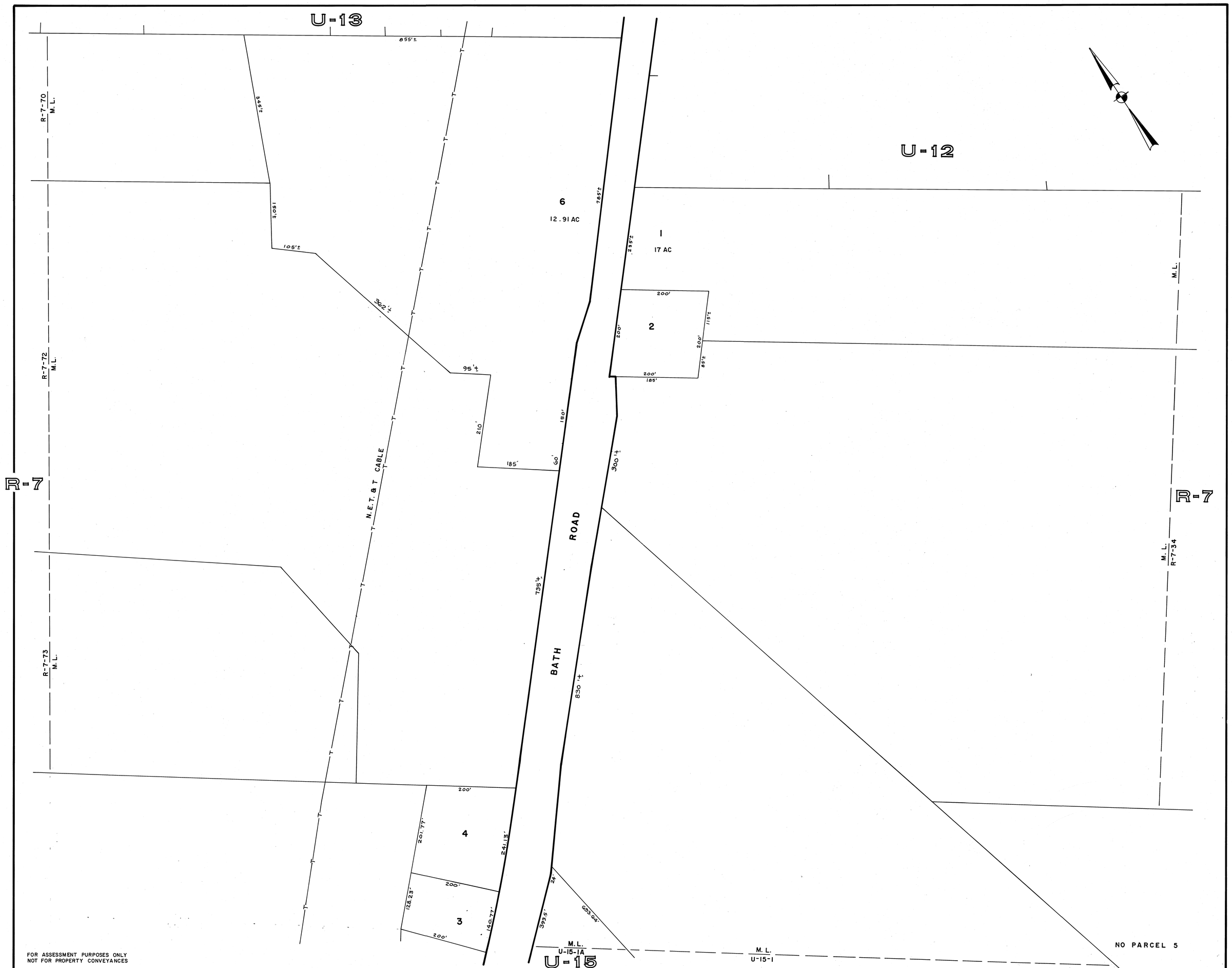

JOHN E. O'DONNELL & ASSOCIATES
AUBURN, MAINE
1973

PROPERTY MAP

WISCASSET, MAINE

SCALE IN FEET
0 100 200

U-14

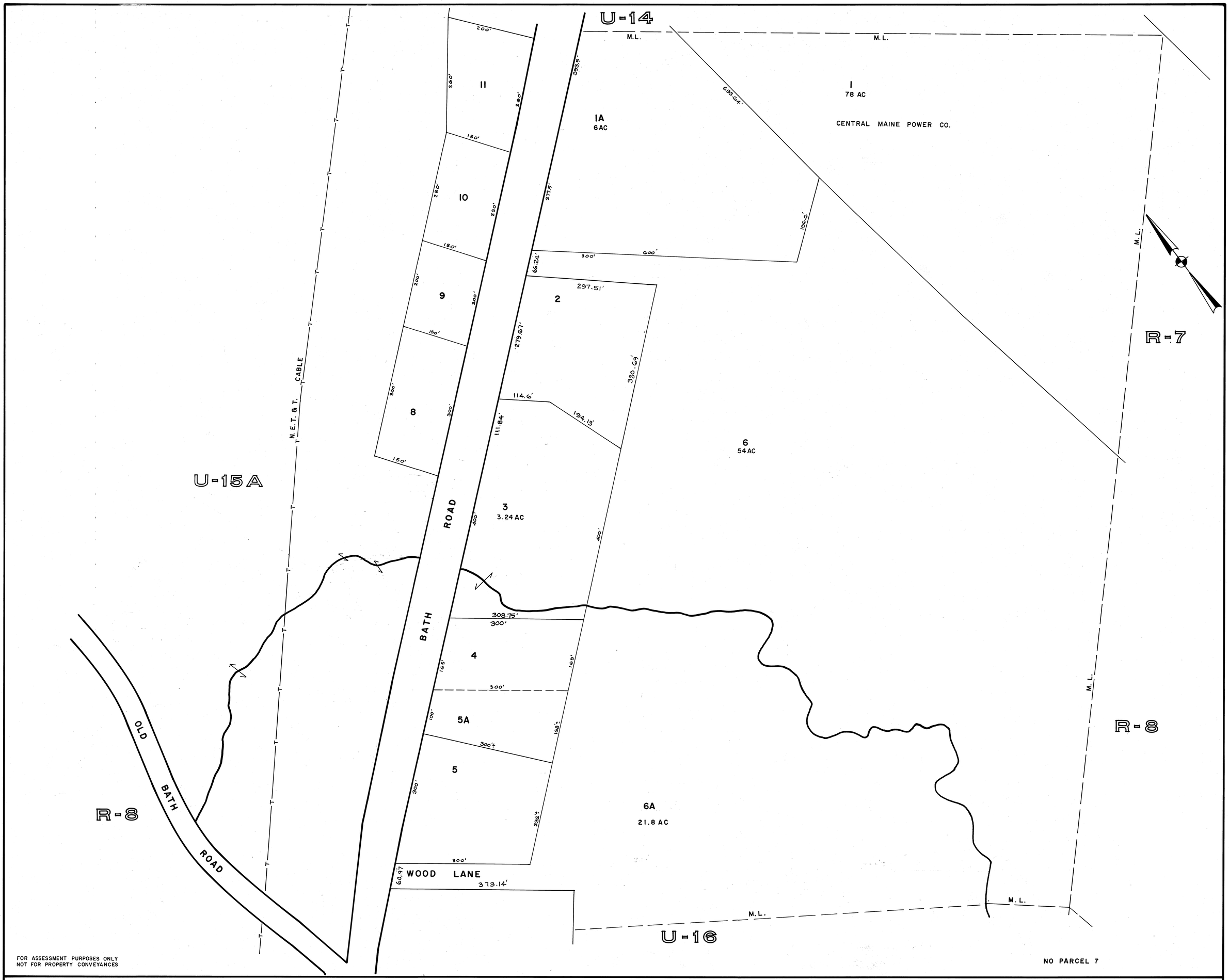

FOR ASSESSMENT PURPOSES ONLY
NOT FOR PROPERTY CONVEYANCES

NO PARCEL 7

JOHN E. O'DONNELL & ASSOCIATES
AUBURN, MAINE
1973

PROPERTY MAP
WISCASSET, MAINE

SCALE IN FEET
0 100 200

U-15

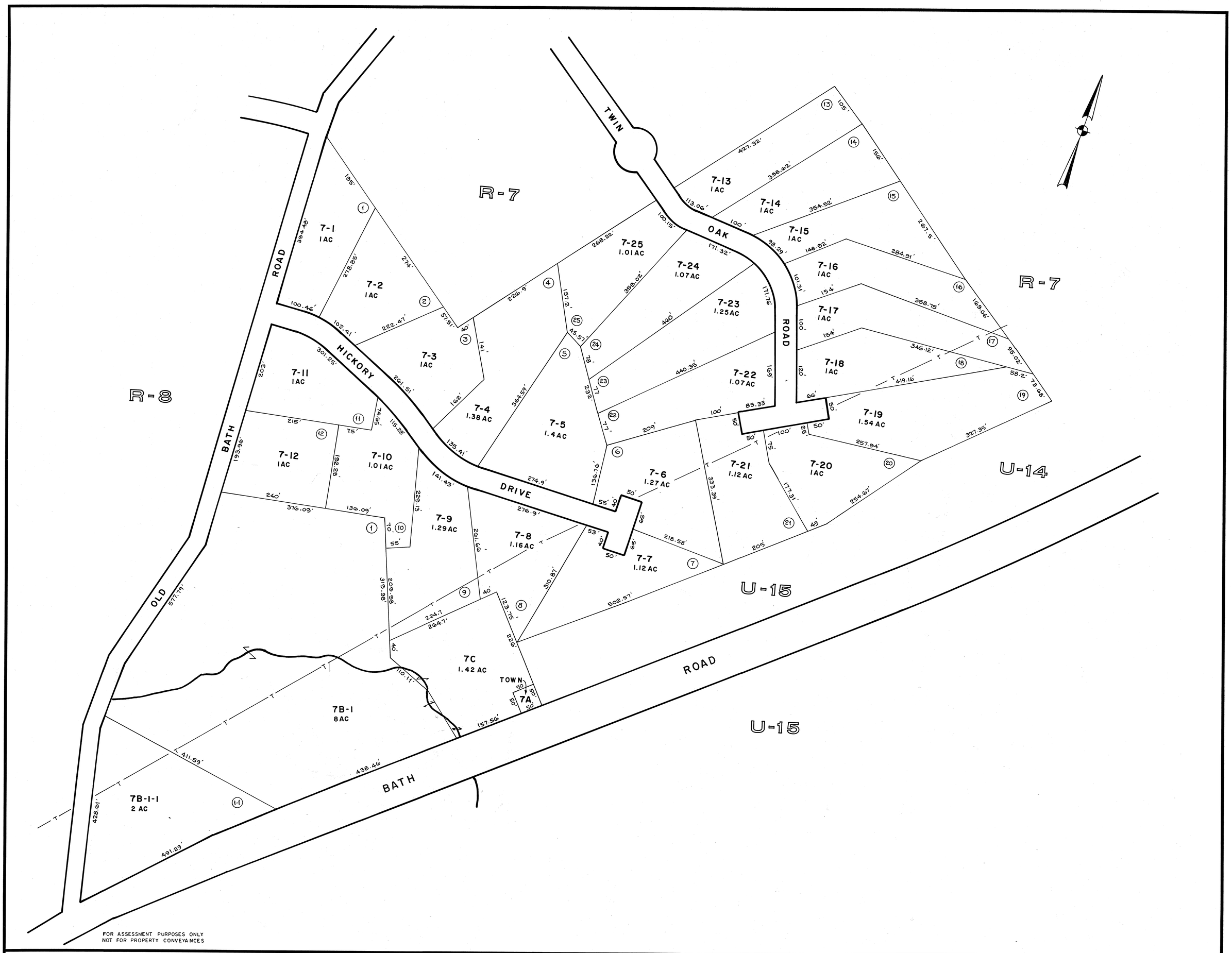

FOR ASSESSMENT PURPOSES ONLY
NOT FOR PROPERTY CONVEYANCES

PREPARED BY PHOTOGRAMMETRIC METHODS BY

JOHN E. O'DONNELL & ASSOCIATES
AUBURN, MAINE

LEGEND

ADJACENT SHEET NO.	12
COMMON OWNERSHIP	OR ✓
DEVELOPMENT LOT NO.	②
SCALED DIMENSION	±

PROPERTY MAP

WISCASSET, MAINE

SCALE IN FEET
0 100 200

U-15A

MAKEPEACE P-3113

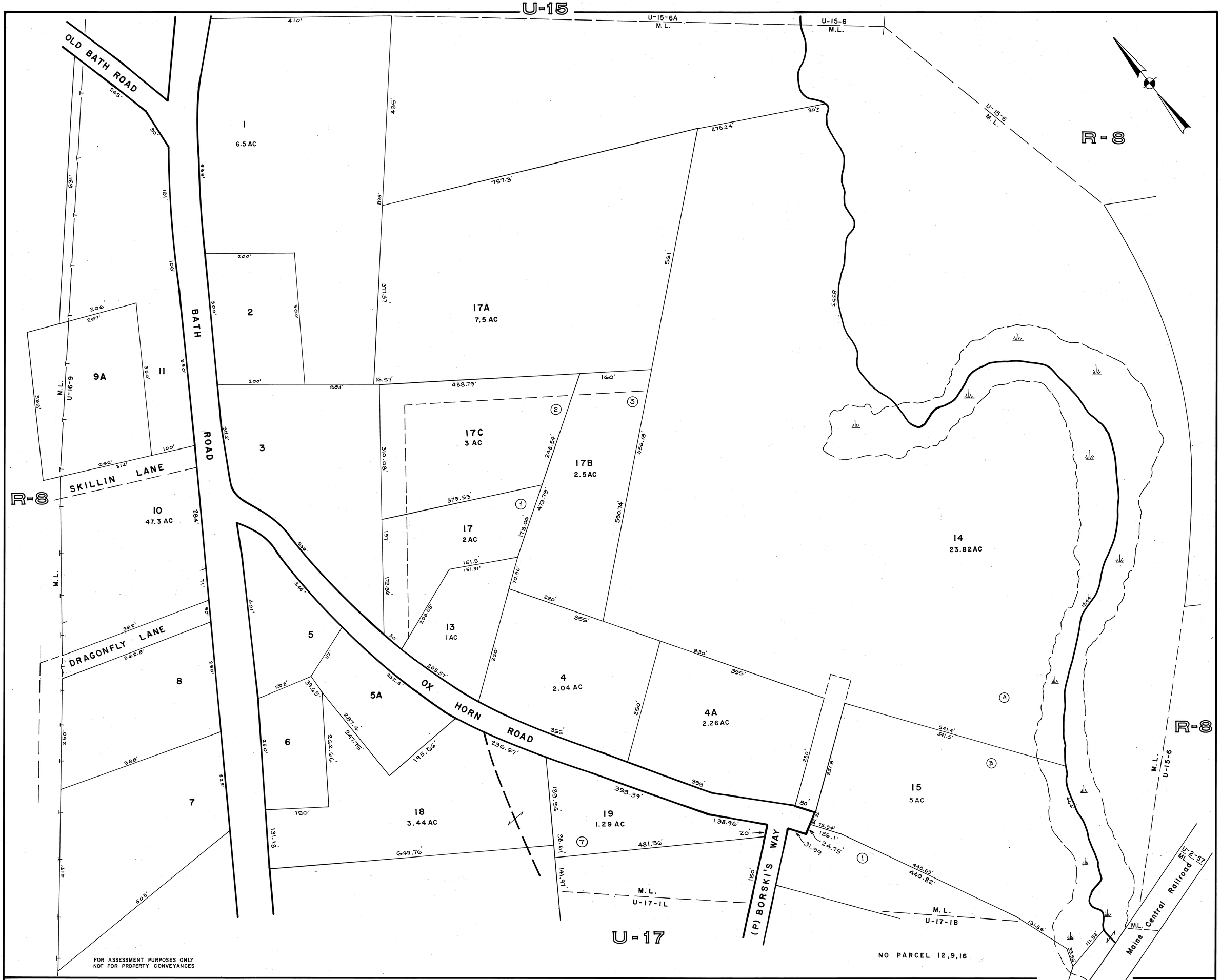

JOHN E. O'DONNELL & ASSOCIATES
AUBURN, MAINE
1973

PROPERTY MAP

WISCASSET, MAINE

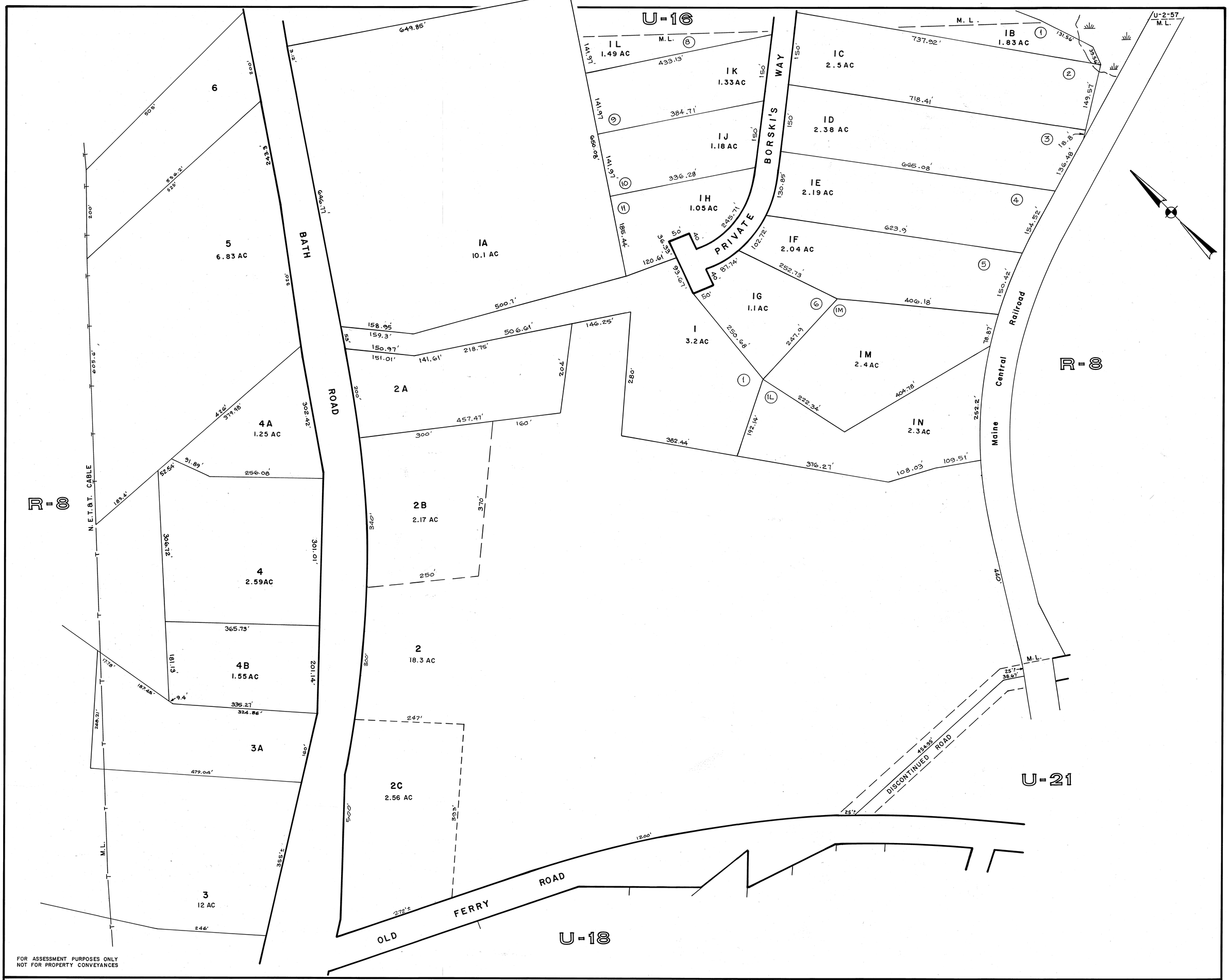

FOR ASSESSMENT PURPOSES ONLY
NOT FOR PROPERTY CONVEYANCES

JOHN E. O'DONNELL & ASSOCIATES
AUBURN, MAINE
1973

PROPERTY MAP

WISCASSET, MAINE

SCALE IN FEET
0 100 200

U-17

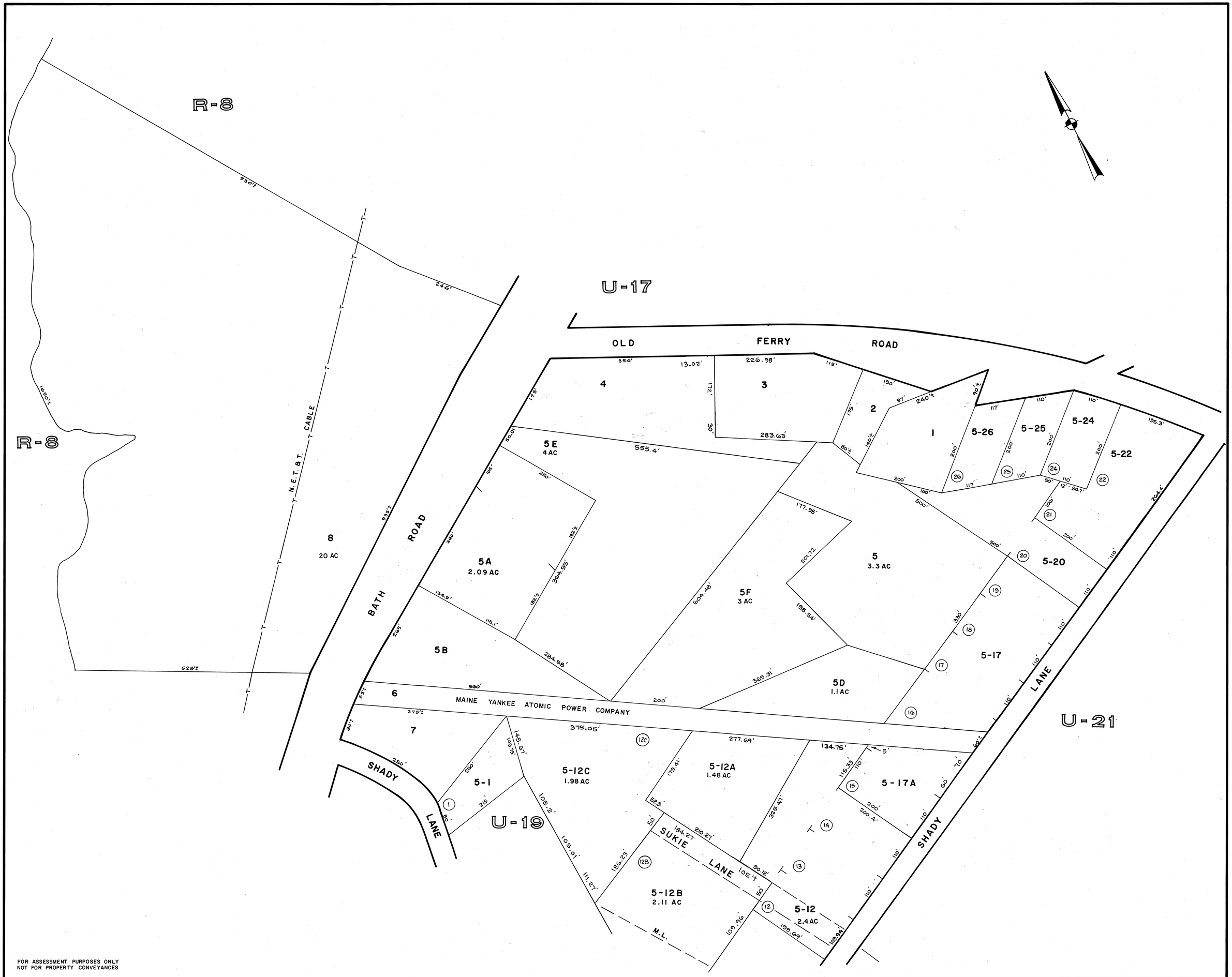

FOR ASSESSMENT PURPOSES ONLY
NOT FOR PROPERTY CONVEYANCES

JOHN E. O'DONNELL & ASSOCIATES
AUBURN, MAINE
1973

PROPERTY MAP

WISCASSET, MAINE

SCALE IN FEET
0 100 200

U-18

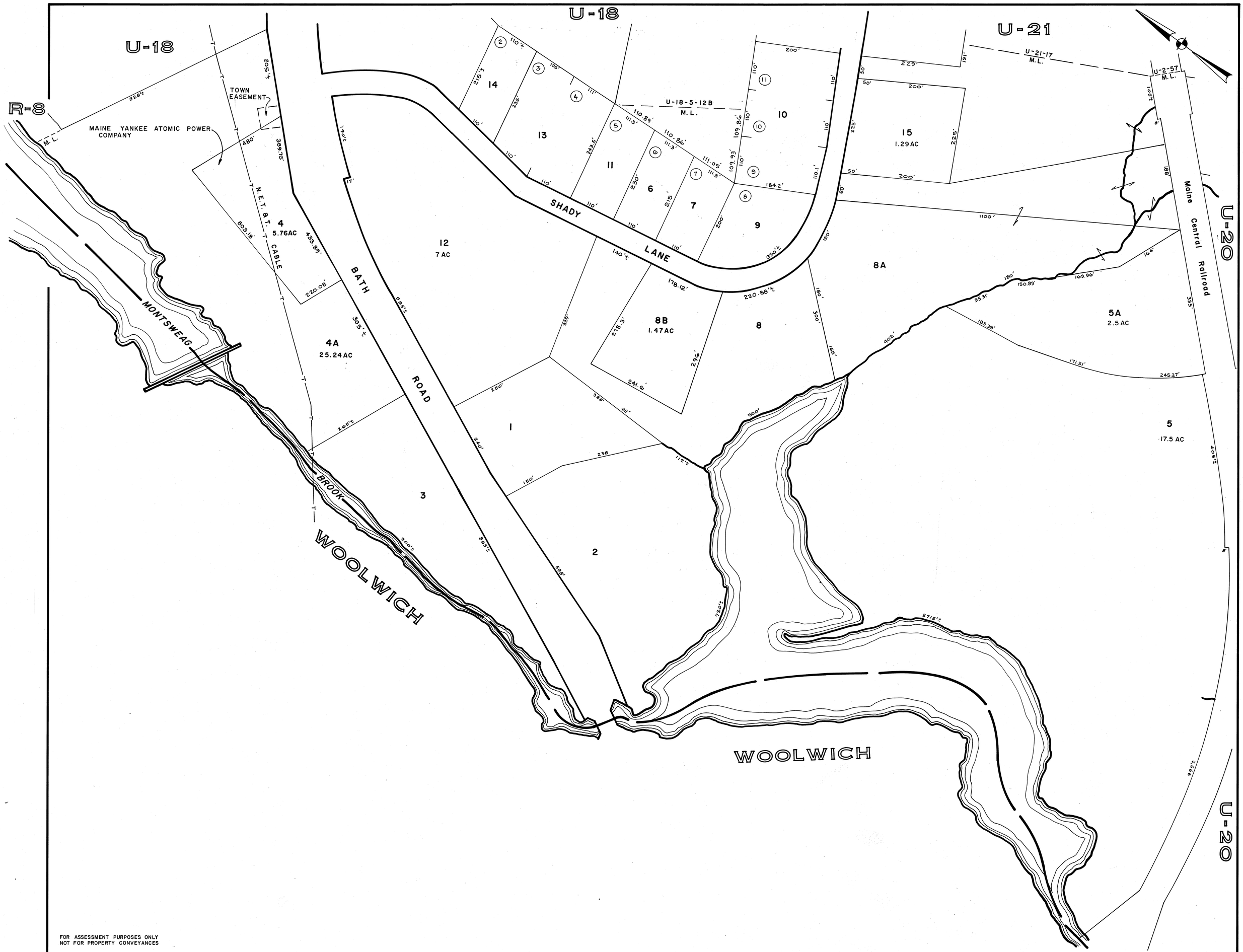

FOR ASSESSMENT PURPOSES ONLY
NOT FOR PROPERTY CONVEYANCES

JOHN E. O'DONNELL & ASSOCIATES
AUBURN, MAINE
1973

PROPERTY MAP
WISCASSET, MAINE

SCALE IN FEET
0 100 200

U-19

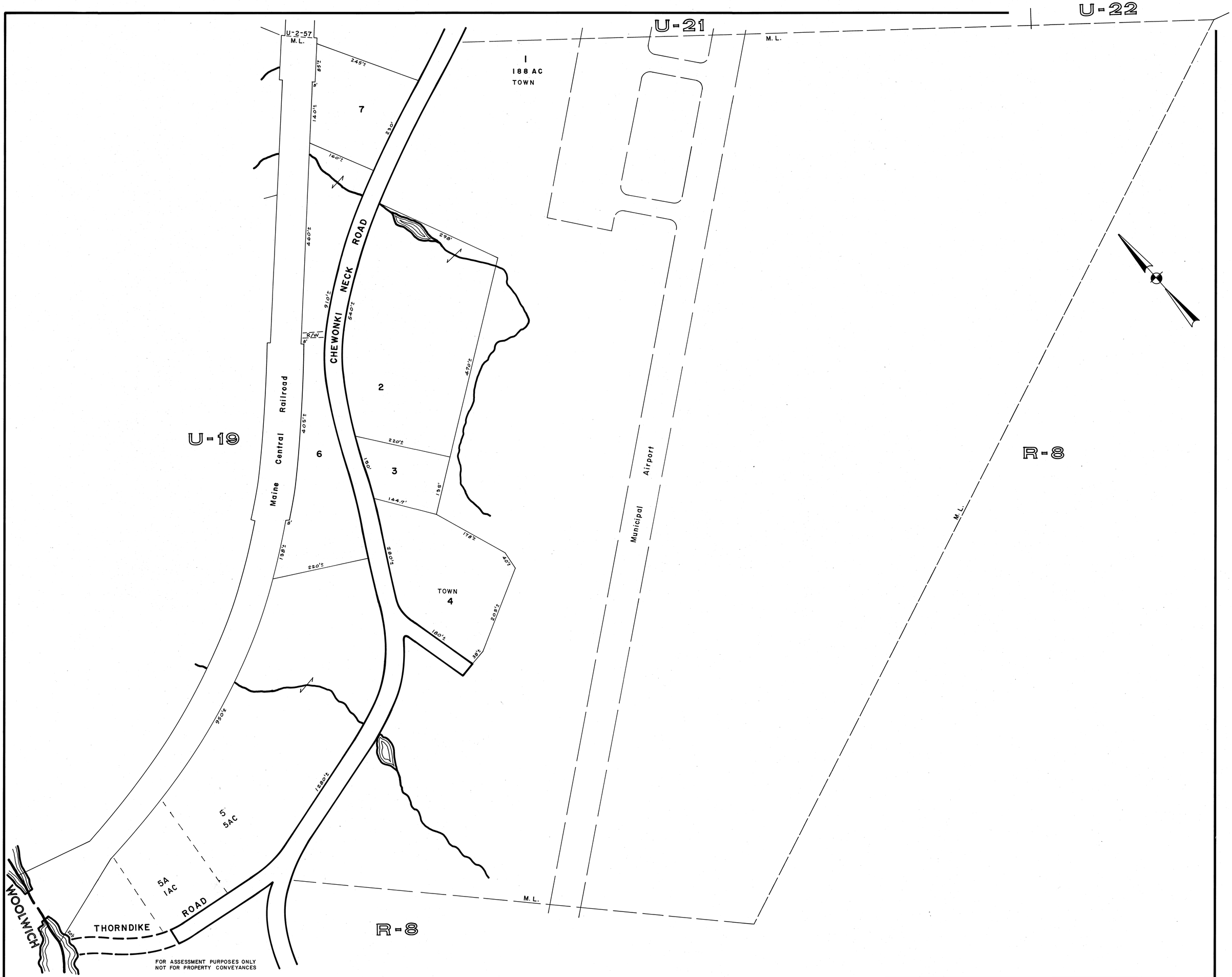

JOHN E. O'DONNELL & ASSOCIATES
AUBURN, MAINE
1973

PROPERTY MAP

WISCASSET, MAINE

SCALE IN FEET
0 100 200

U-20

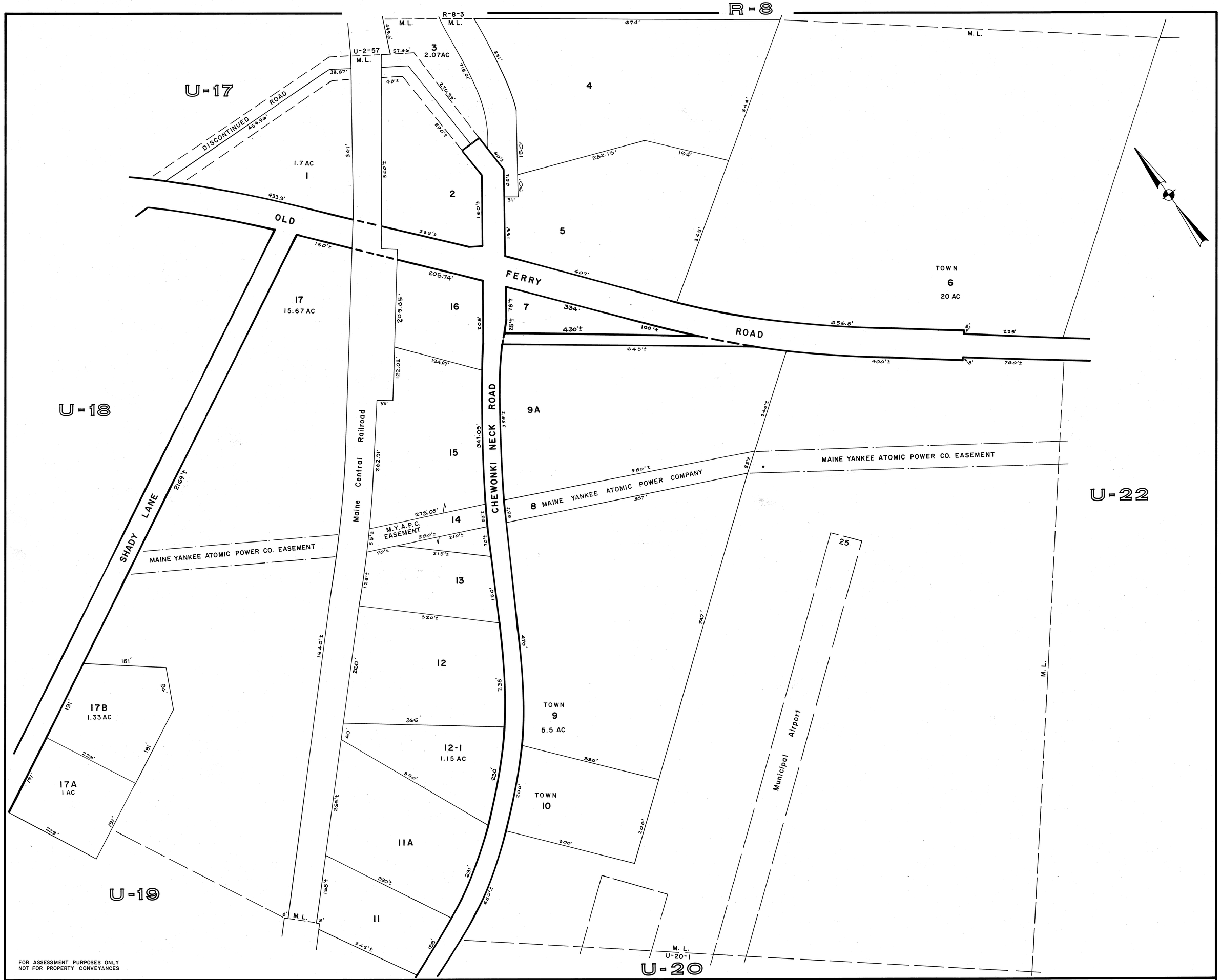

FOR ASSESSMENT PURPOSES ONLY
NOT FOR PROPERTY CONVEYANCES

JOHN E. O'DONNELL & ASSOCIATES
AUBURN, MAINE
1973

PROPERTY MAP

WISCASSET, MAINE

SCALE IN FEET
0 100 200'

U-21

JOHN E. O'DONNELL & ASSOCIATES
AUBURN, MAINE
1973

PROPERTY MAP

WISCASSET, MAINE

SCALE IN FEET
0 100 200

U-22

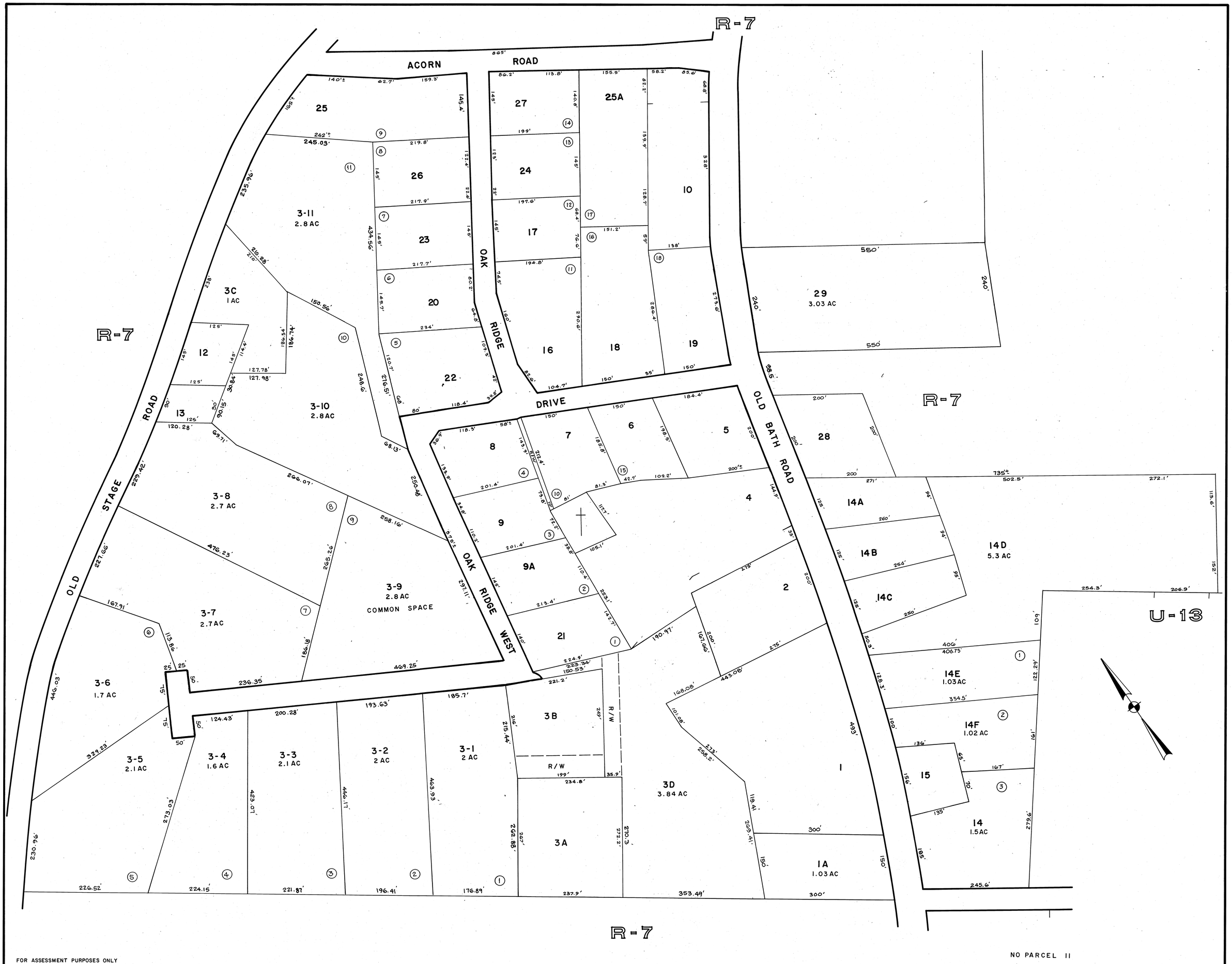

FOR ASSESSMENT PURPOSES ONLY
NOT FOR PROPERTY CONVEYANCES

NO PARCEL II

JOHN E. O'DONNELL & ASSOCIATES
AUBURN, MAINE
1973

PROPERTY MAP
WISCASSET, MAINE

SCALE IN FEET
0 100 200

U-23

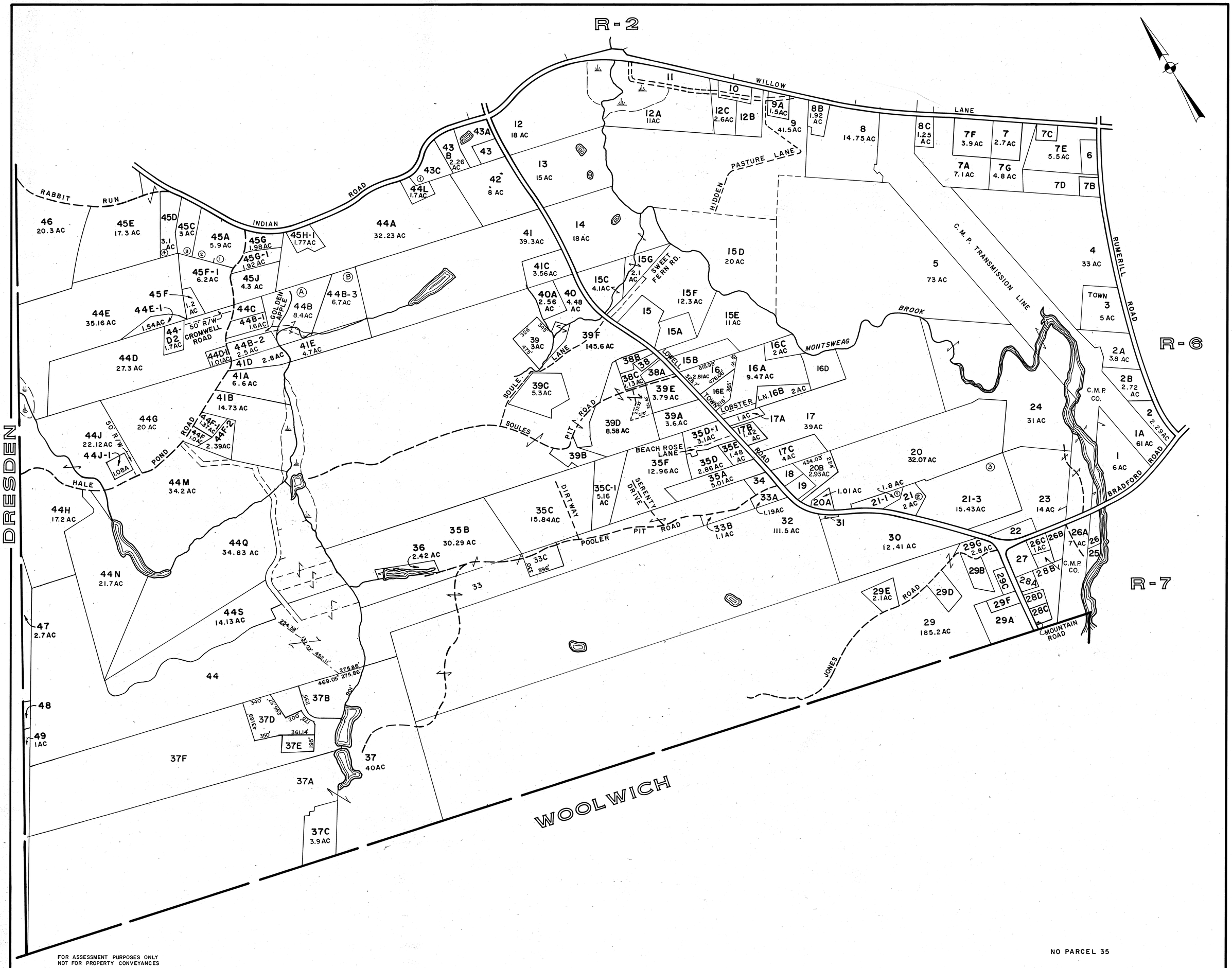

JOHN E. O'DONNELL & ASSOCIATES
AUBURN, MAINE
1973

PROPERTY MAP

WISCASSET, MAINE

SCALE IN FEET
0 500 1000

R-1

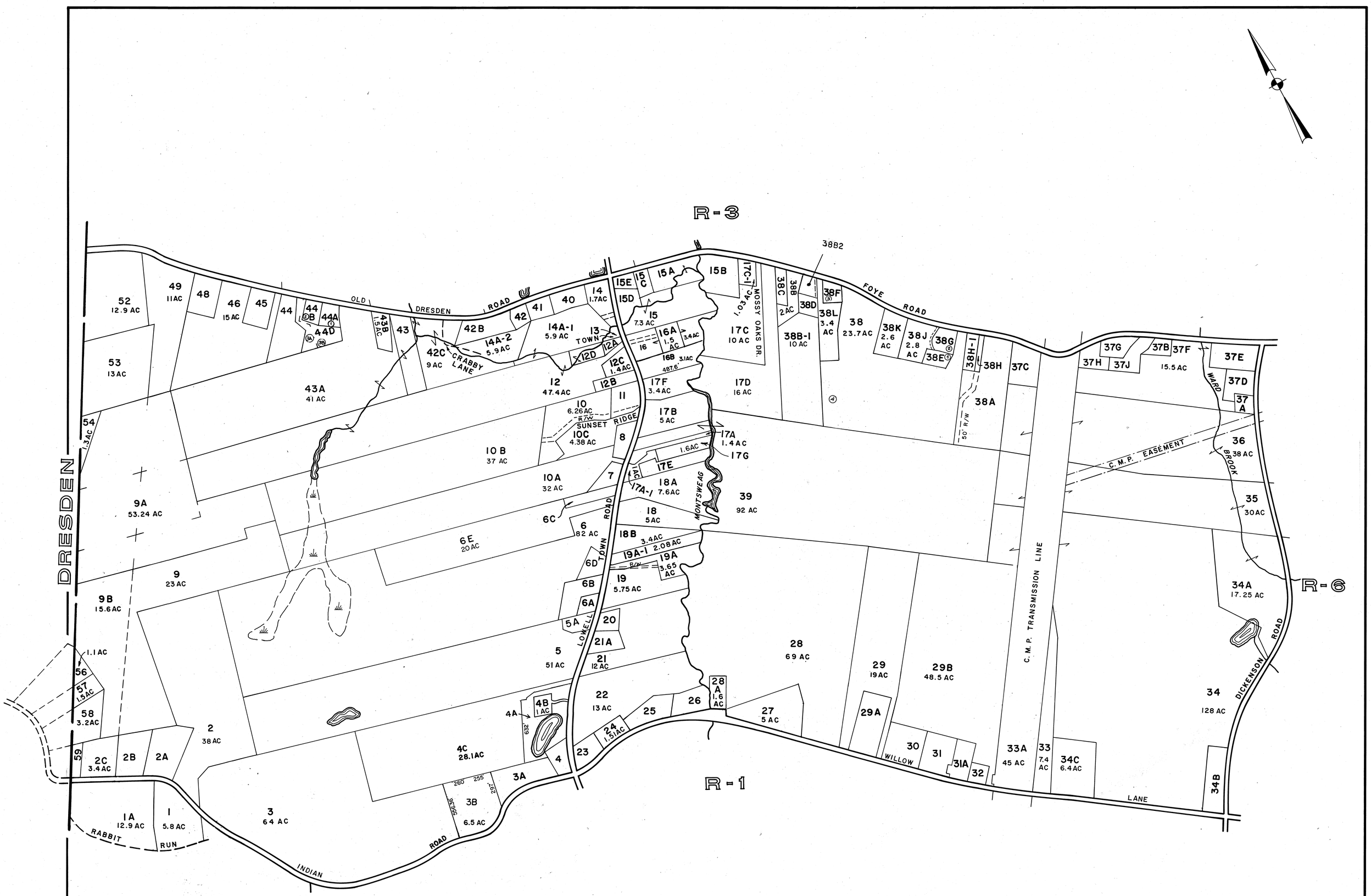

JOHN E. O'DONNELL & ASSOCIATES
AUBURN, MAINE
1973

PROPERTY MAP

WISCASSET, MAINE

SCALE IN FEET
0 500 1000

R-2

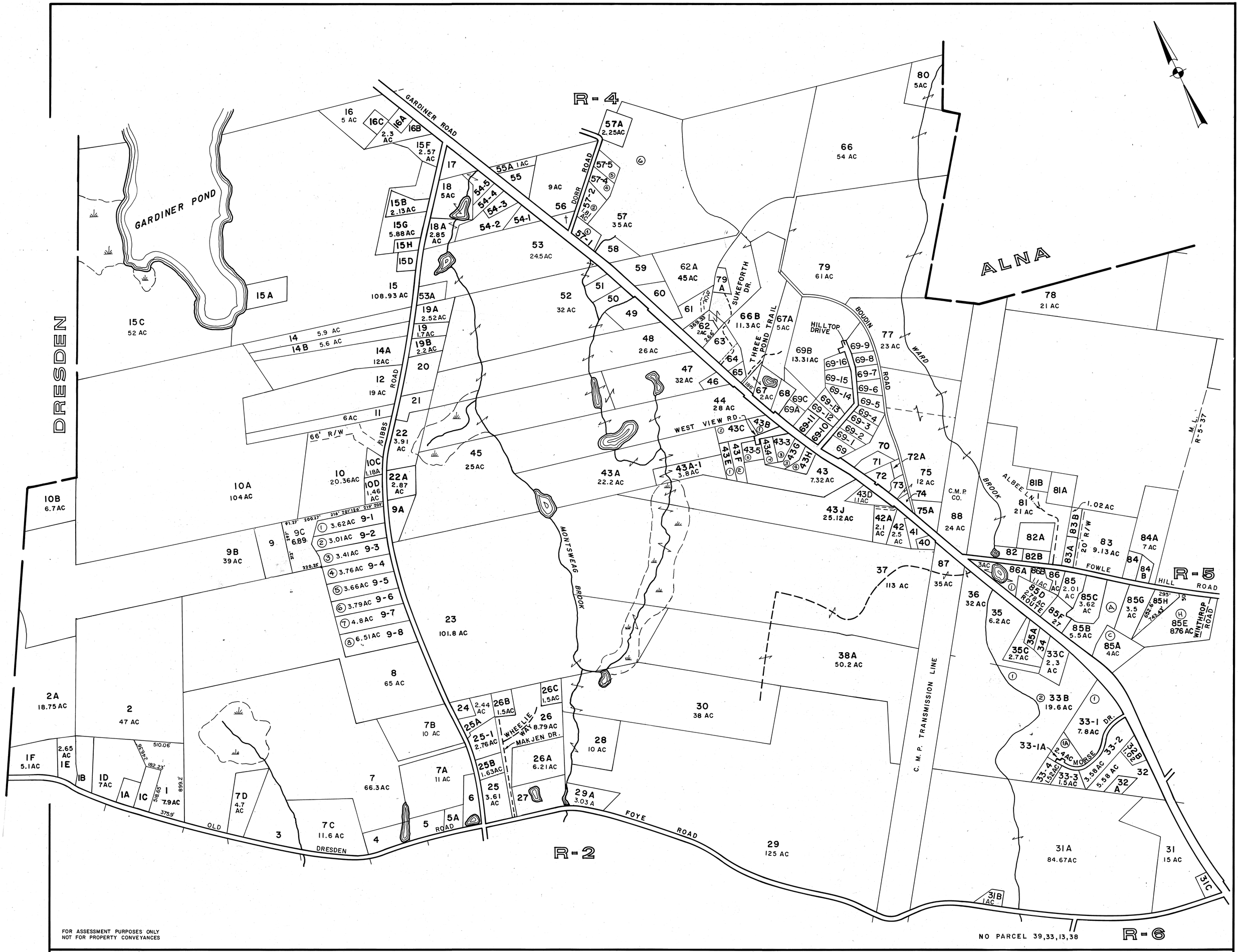

JOHN E. O'DONNELL & ASSOCIATES
AUBURN, MAINE
1973

PROPERTY MAP

WISCASSET, MAINE

SCALE IN FEET
0 500 1000

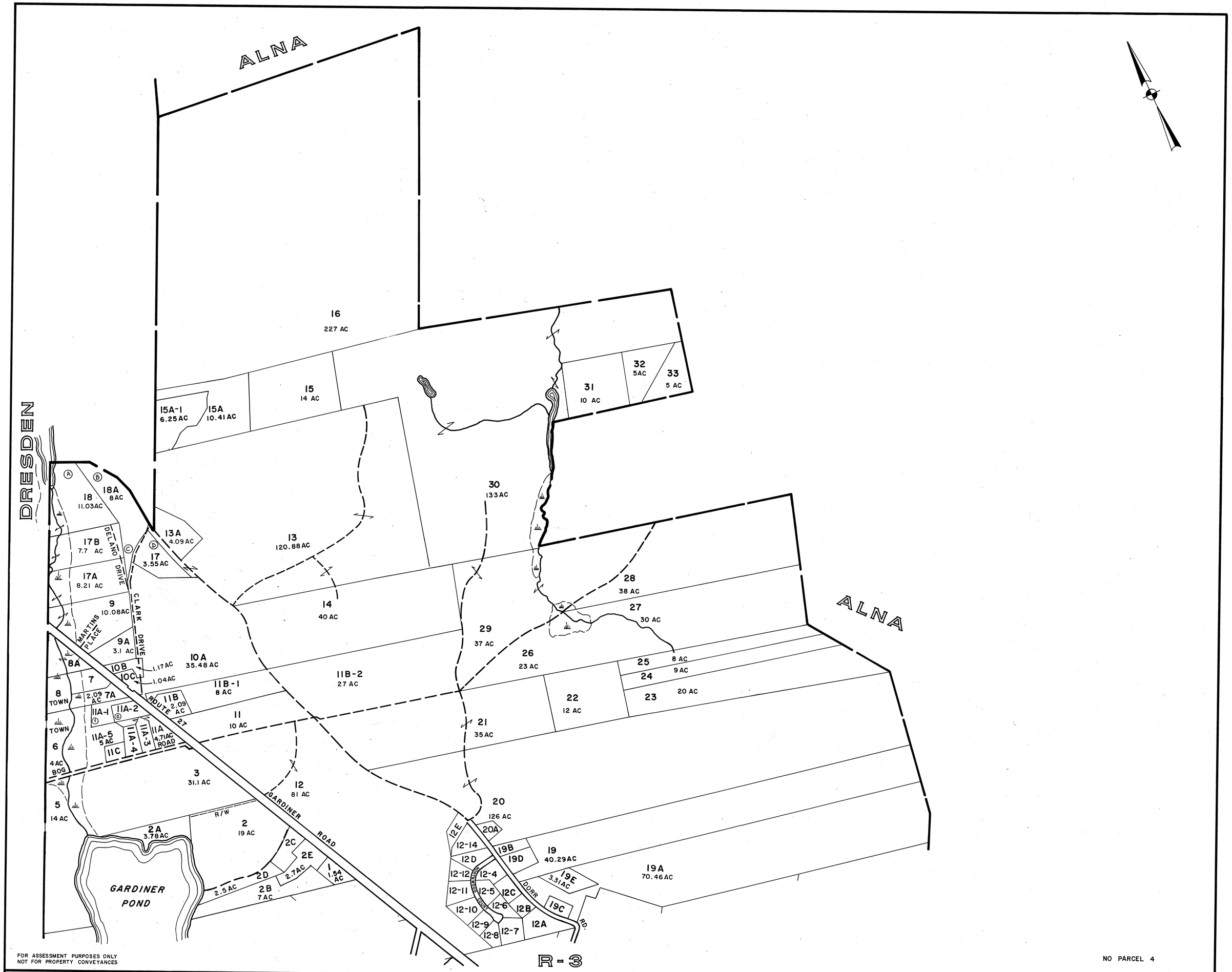

FOR ASSESSMENT PURPOSES ONLY
NOT FOR PROPERTY CONVEYANCES

NO PARCEL 4

JOHN E. O'DONNELL & ASSOCIATES
AUBURN, MAINE
1973

PROPERTY MAP

WISCASSET, MAINE

SCALE IN FEET
0 500 1000

R-4

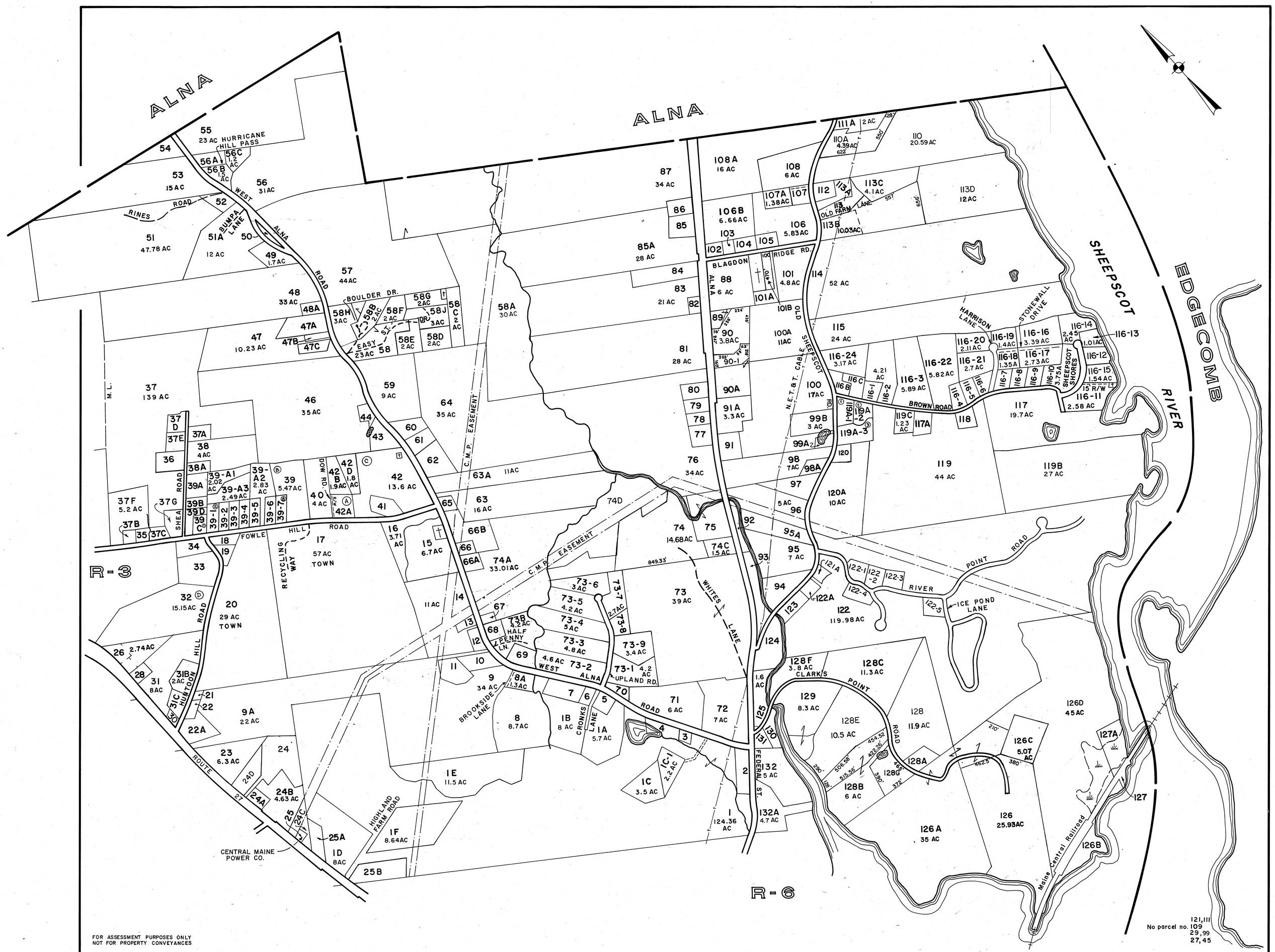

JOHN E. O'DONNELL & ASSOCIATES
AUBURN, MAINE
1973

PROPERTY MAP

WISCASSET, MAINE

SCALE IN FEET
0 500 1000

R-5

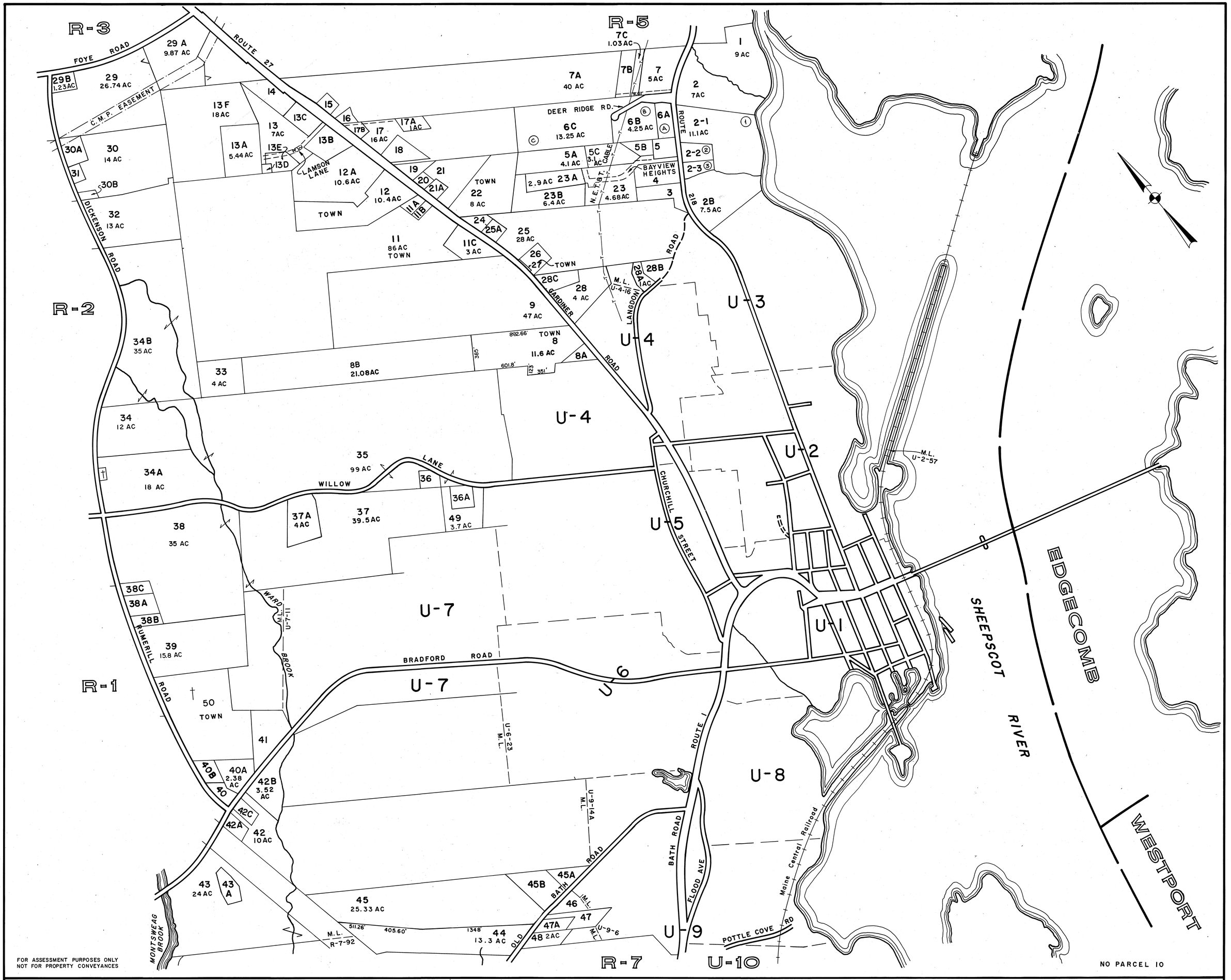

JOHN E. O'DONNELL & ASSOCIATES
AUBURN, MAINE
1973

PROPERTY MAP

WISCASSET, MAINE

SCALE IN FEET
0 500 1000

R-6

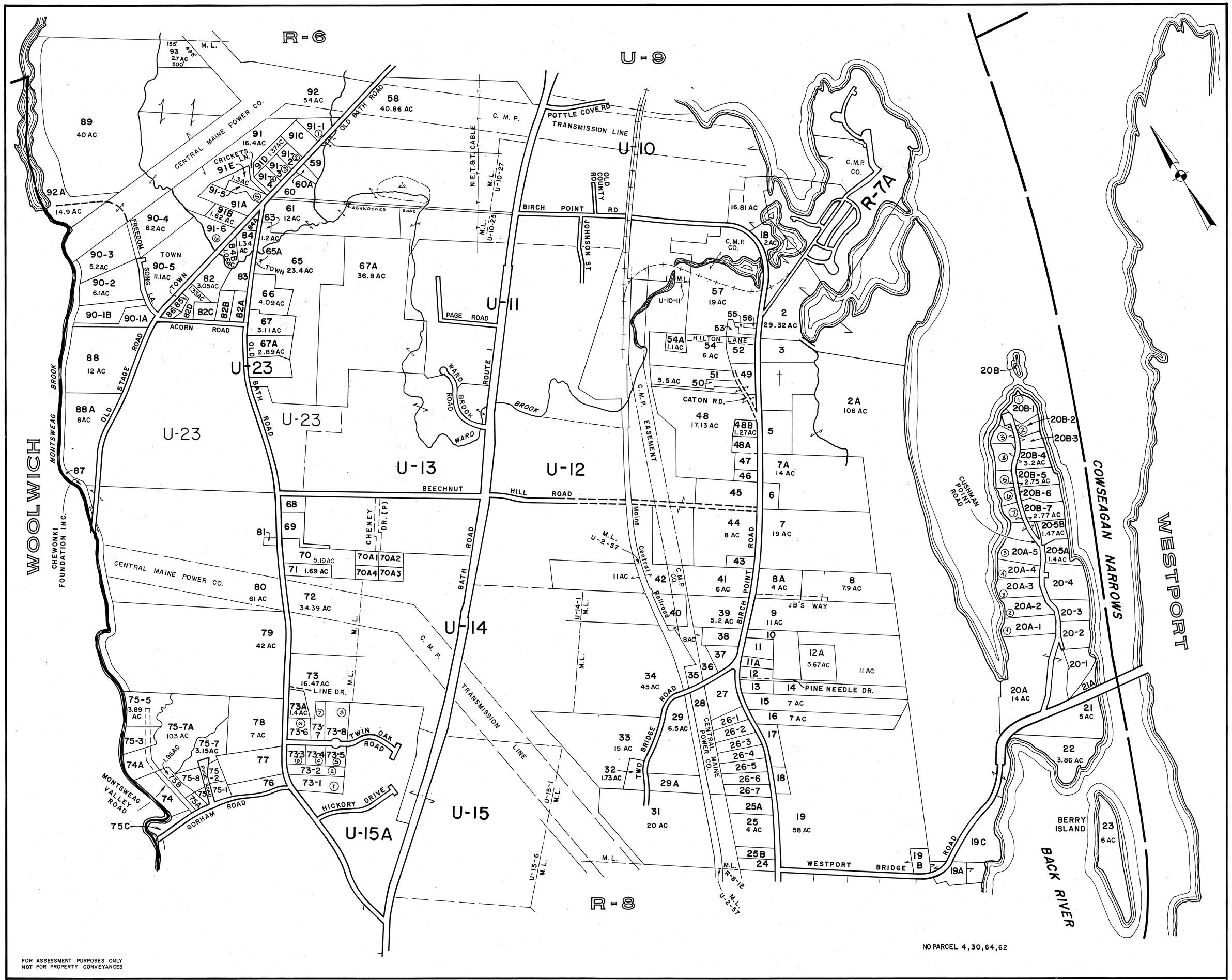

JOHN E. O'DONNELL & ASSOCIATES
AUBURN, MAINE
1973

PROPERTY MAP

WISCASSET, MAINE

SCALE IN FEET
0 500 1000

R-7

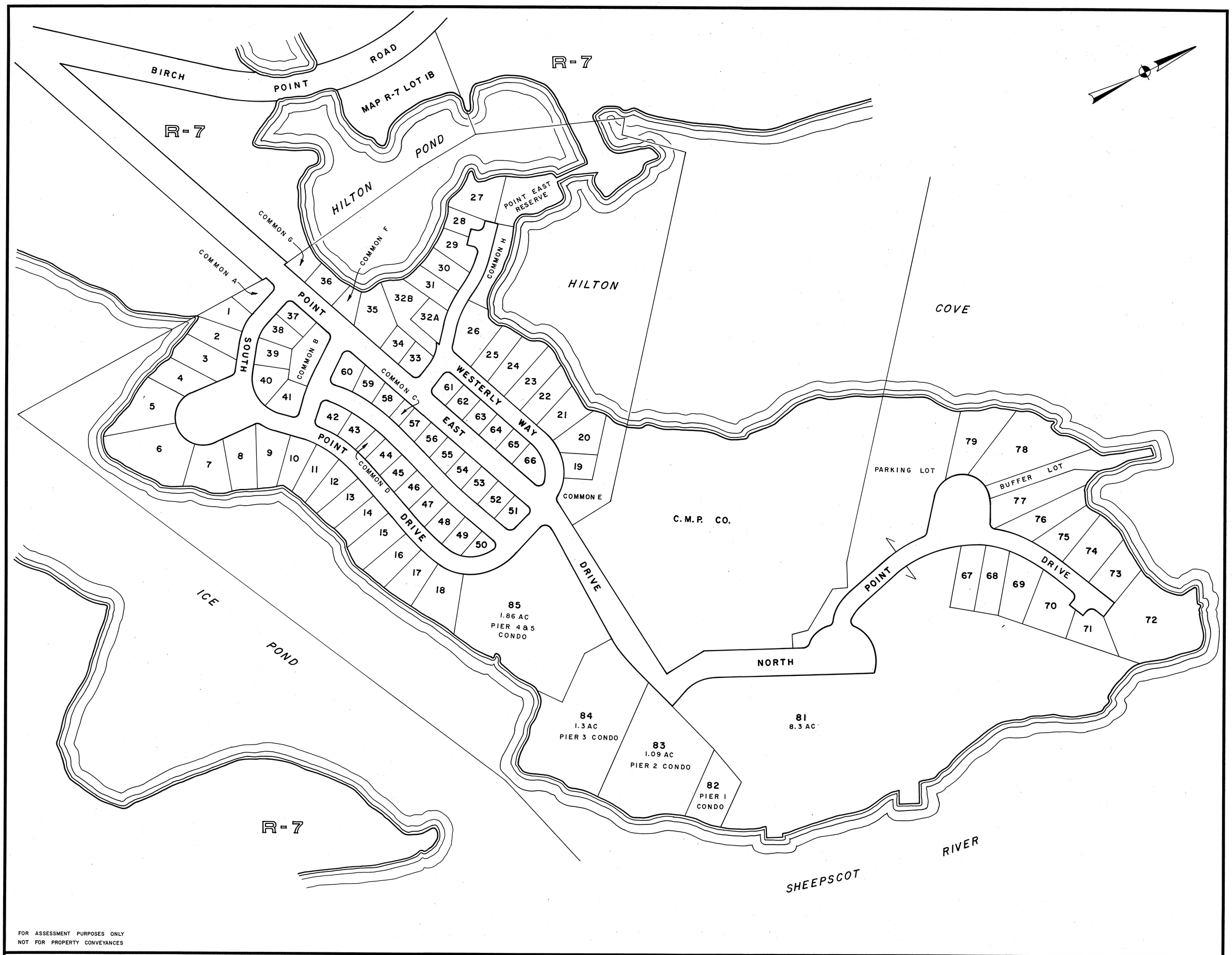

FOR ASSESSMENT PURPOSES ONLY
NOT FOR PROPERTY CONVEYANCES

PREPARED BY PHOTOGRAMMETRIC METHODS BY

JOHN E. O'DONNELL & ASSOCIATES
AUBURN, MAINE

LEGEND

ADJACENT SHEET NO.	12
COMMON OWNERSHIP	OR ✓
DEVELOPMENT LOT NO.	②
SCALED DIMENSION	±

PROPERTY MAP

WISCASSET, MAINE

SCALE IN FEET
0 100 200

R-7A

137700

MAKEPEACE

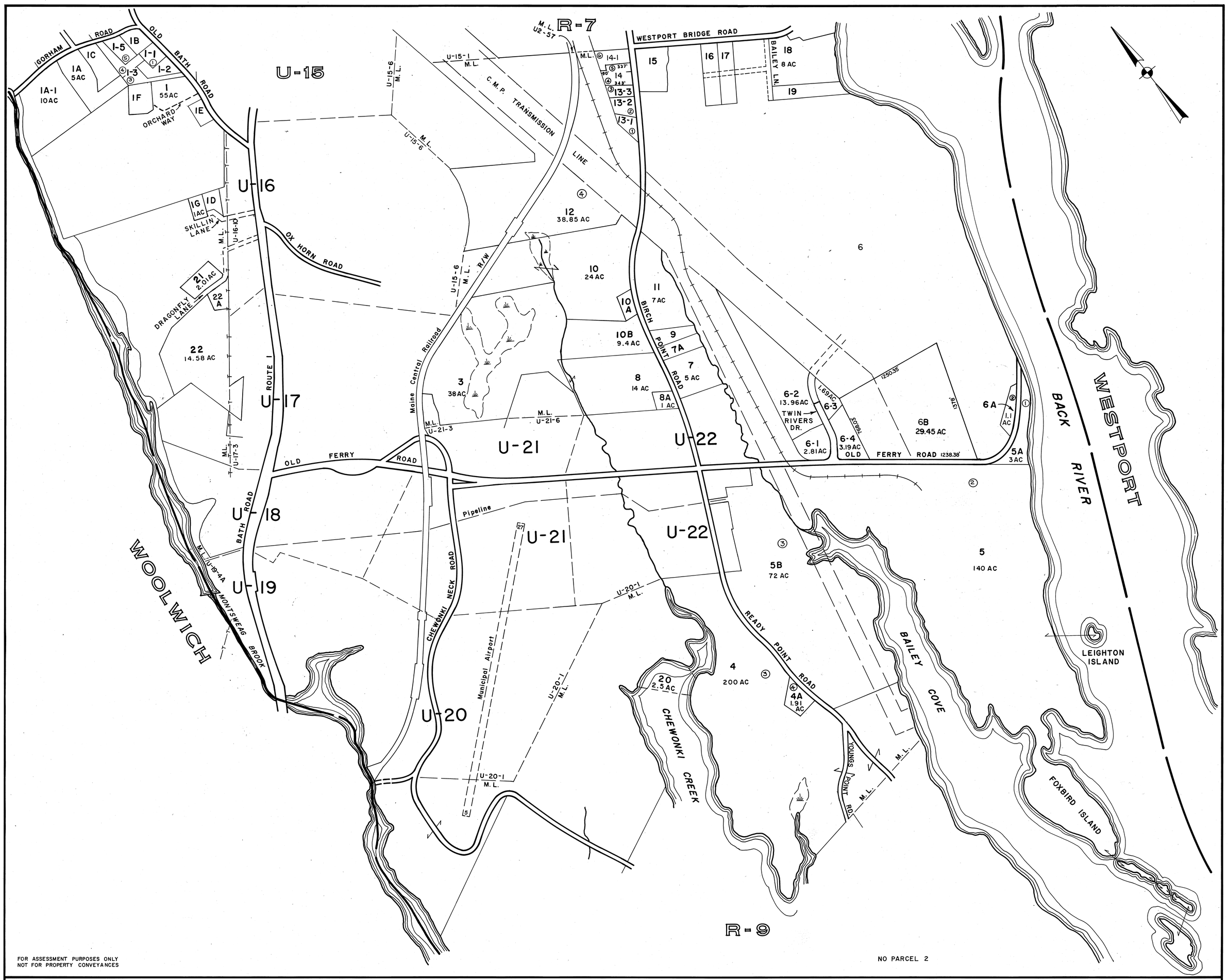

FOR ASSESSMENT PURPOSES ONLY
NOT FOR PROPERTY CONVEYANCES

JOHN E. O'DONNELL & ASSOCIATES
AUBURN, MAINE
1973

PROPERTY MAP

WISCASSET, MAINE

SCALE IN FEET
0 500 1000

R-8

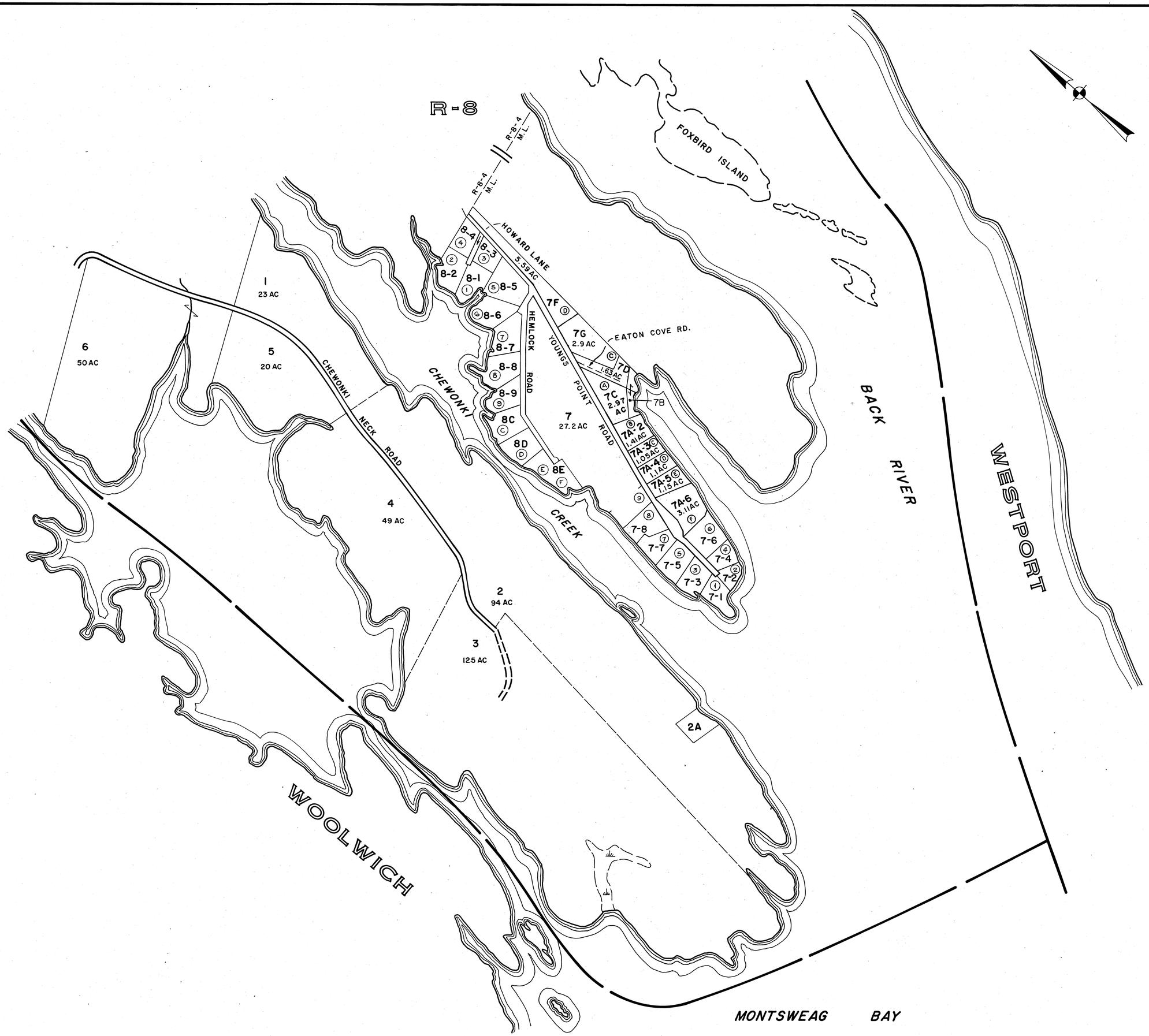

FOR ASSESSMENT PURPOSES ONLY
NOT FOR PROPERTY CONVEYANCES

JOHN E. O'DONNELL & ASSOCIATES
AUBURN, MAINE
1973

PROPERTY MAP
WISCASSET, MAINE

SCALE IN FEET
0 500 1000

R-9