

ZONING LEGEND

- RESOURCE PROTECTION DISTRICT
- RESIDENTIAL DISTRICT
- BUSINESS DISTRICT
- VILLAGE WATERFRONT ZONE
- RURAL DISTRICT

STREET INDEX

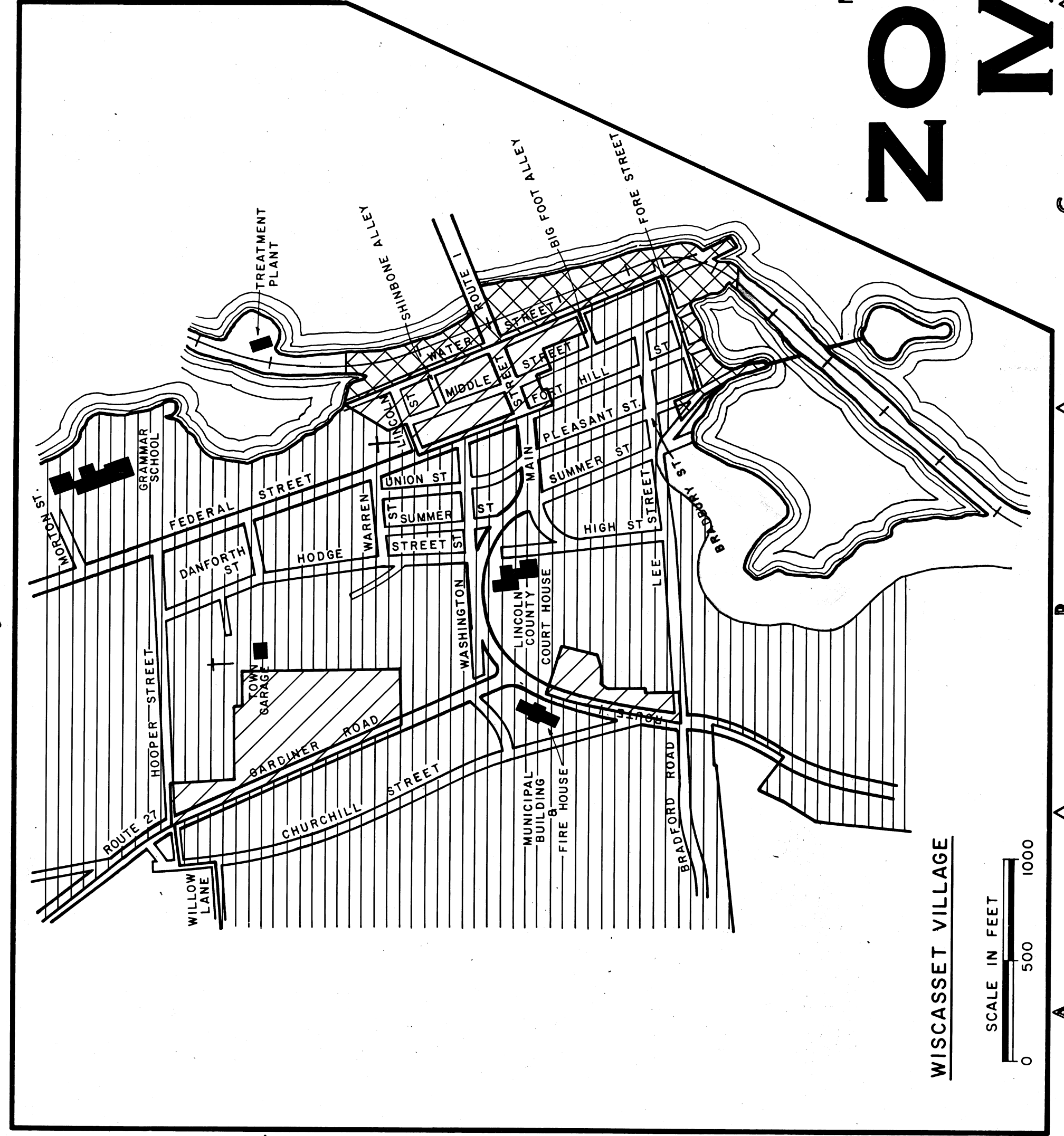
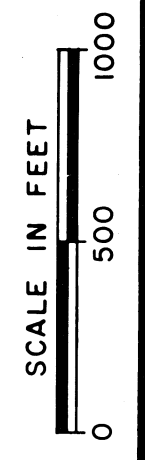
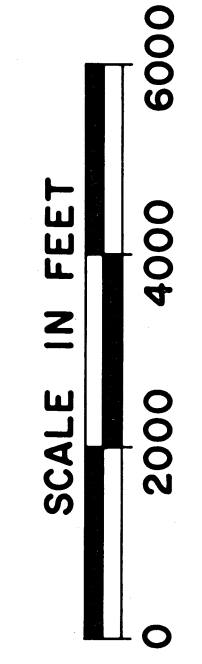
- ACORN ROAD D-5
- BATH ROAD D-5
- BEECHOUT HILL ROAD D-5
- BIRCH POINT ROAD E-5
- BLADSON RIDGE ROAD D-2
- BRADBURY STAGE D-4
- BROWN ROAD E-2
- CHEWONKI NECK ROAD D-6
- CHURCHILL STREET (SEE INSERT)
- CLARK'S POINT ROAD D-3
- DANFORTH STREET (SEE INSERT)
- DICKENSON ROAD D-3
- DEER RIDGE ROAD D-3
- DORR ROAD B-2
- FEDERAL STREET (SEE INSERT)
- FLOOD AVENUE D-4
- FOYE STREET (SEE INSERT)
- FOYLE HILL ROAD C-1, D-2
- FREEDOM SONG L.N. D-4
- GARDINER ROAD D-3
- GORHAM ROAD B D-5
- GROVER TAVERN ROAD D-5
- HIGH STREET (SEE INSERT)
- HOPPER STREET "
- HUNTOON HILL ROAD D-3
- INDIAN ROAD B-4
- JOHNSON STREET D-4
- LANGDON ROAD (SEE INSERT)
- LINGCOLN ST. " "
- LOWELL TOWN ROAD C-4
- MAIN STREET (SEE INSERT)
- MOUNTAIN ROAD " "
- MOUNTAIN ROAD C-4
- NORTHWOOD COURT (P) B-2
- OAK RIDGE WEST D-5
- OLD BATH ROAD D-4, 5
- OLD COUNTY ROAD D-4
- OLD FERRY ROAD B-5
- OLD SHEEPSHOT ROAD E-2
- OX HORN ROAD D-5
- PAGE ROAD D-4
- PINEWOOD DRIVE D-5
- POTTER'S COVE ROAD D-4
- PINE ROAD D-5
- READY POINT ROAD E-6
- ROUTE 1 D-4, 6
- ROUTE 27 B-2, D-3
- ROUTE 218 D-3
- RUMERILL ROAD D-4
- SHADY LANE D-6
- SHEA ROAD D-2
- SHEPHERD STREET (SEE INSERT)
- SUMMER STREET "
- TWO BRIDGE ROAD D-5
- UNION STREET (SEE INSERT)
- WARREN STREET (SEE INSERT)
- WASHINGTON STREET "
- WATER STREET D-2
- WESTPORT BRIDGE ROAD E-5
- WILLOW LANE C-2, D-3
- WEST VIEW RD. C-2
- WARD BRIDGE RD. D-5
- YOUNGS POINT ROAD E-6, E-7
- YOUNGS POINT ROAD EXT. E-6, E-7

OFFICIAL AS OF MARCH 9, 1985

ZONING MAP

JOHN E. O'DONNELL & ASSOCIATES
AUBURN, MAINE
1973

WISCASSET MAINE



VOID