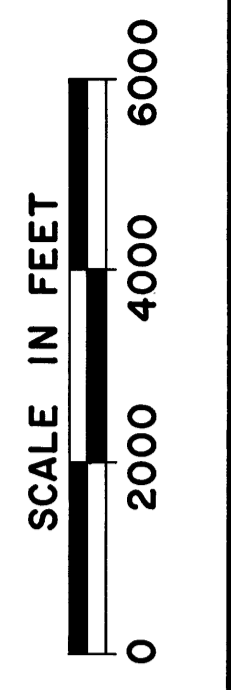
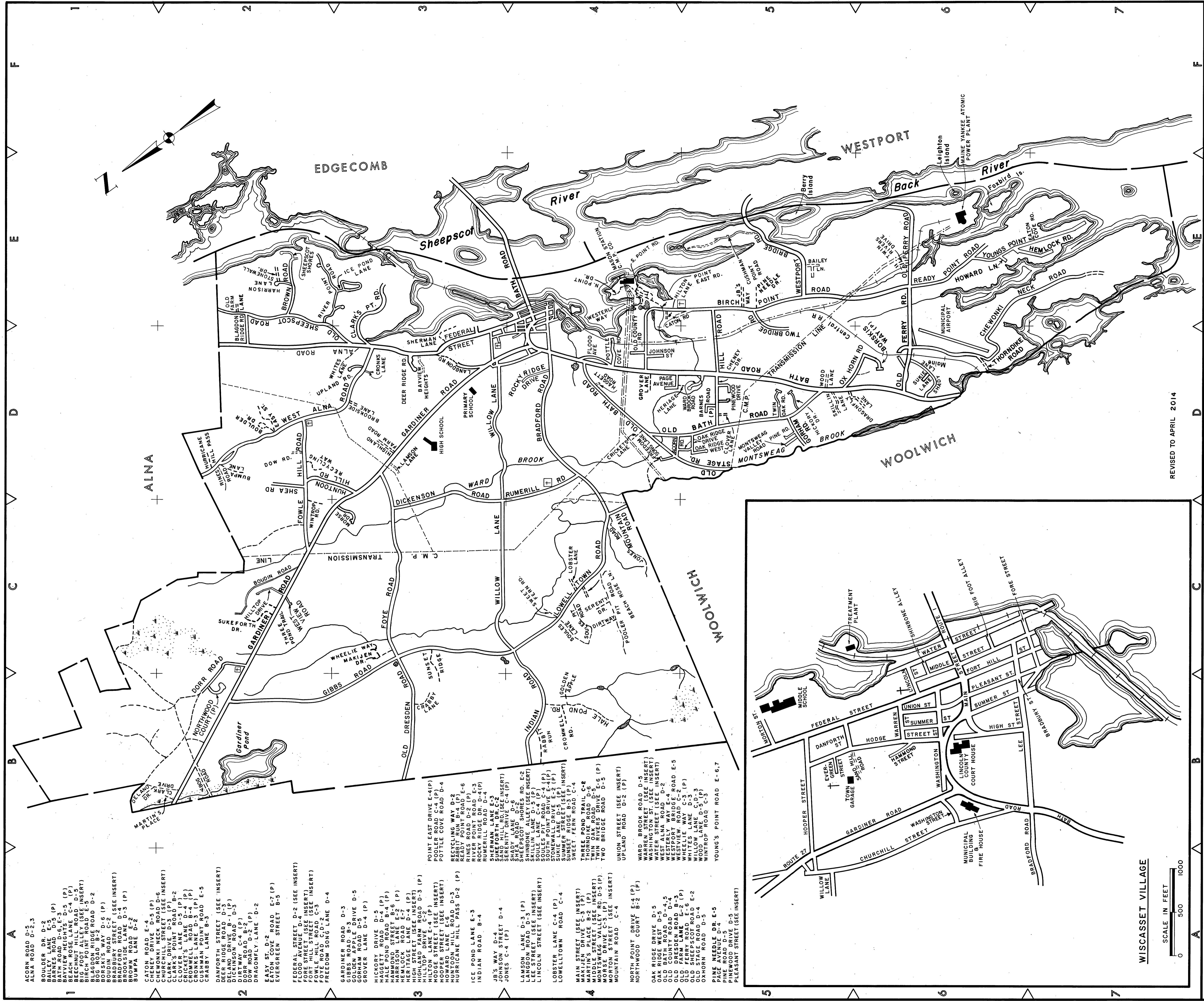


PROPERTY MAPS

WISCASSET

MAINE

**PREPARED BY
JOHN E. O'DONNELL & ASSOCIATES
AUBURN, MAINE**



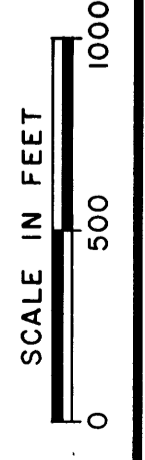
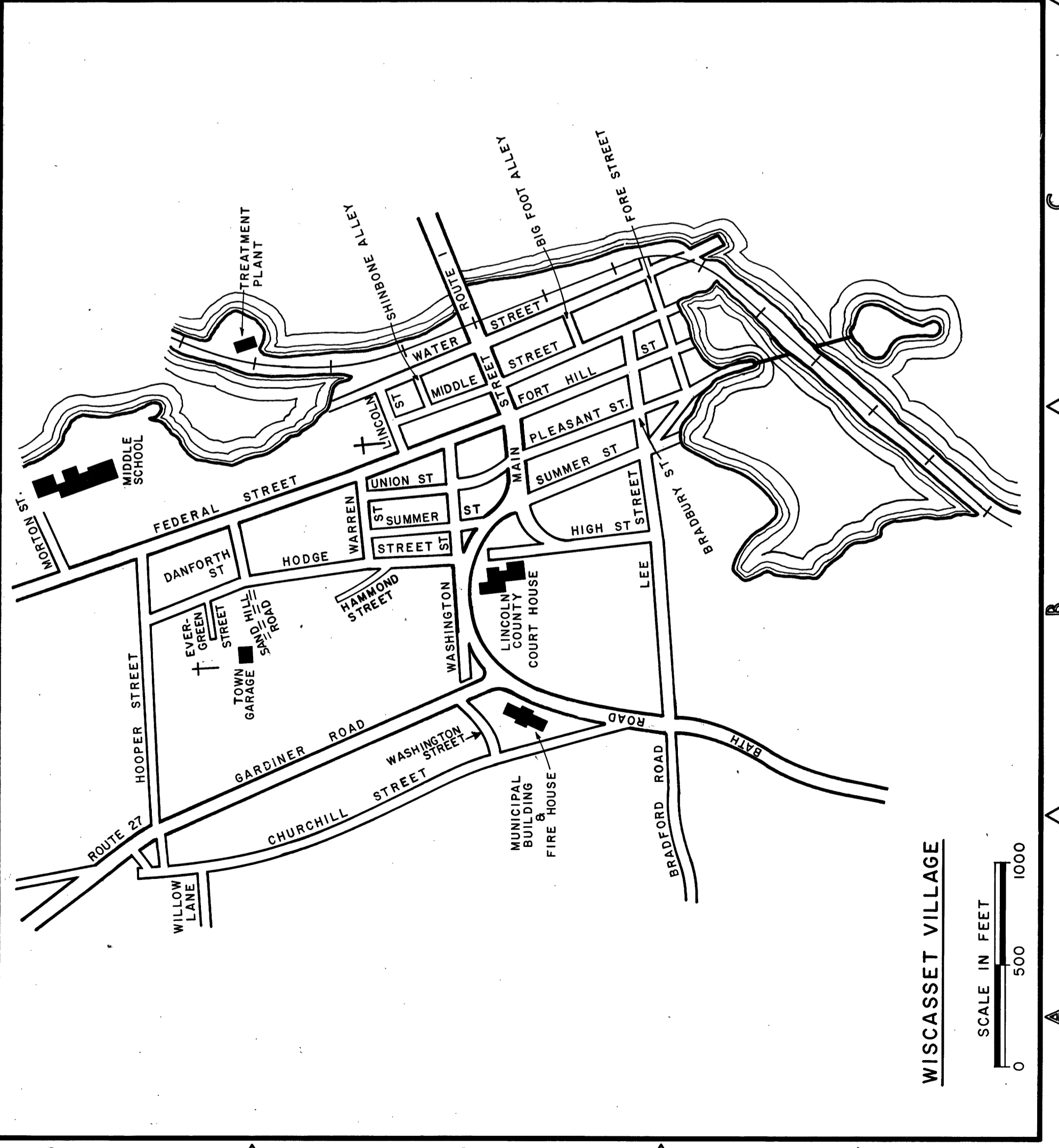
REVISED TO APRIL 2014

WISCASSET

MAINE

JOHN E. O'DONNELL & ASSOCIATES
 AUBURN, MAINE
 1973

- ACORN ROAD D-3,3
- ALNA ROAD D-2,1,3
- BOULDER DR. D-2
- BAKERS FARM D-5,5 (P)
- BATH ROAD D-6,E-3
- BAYVIEW HEIGHTS D-5 (P)
- BEECHMOUNT ROAD C-4,D-5
- BIG FOOT ALLEY (SEE INSERT)
- BIRCH POINT ROAD E-5
- BOG ROAD B-5,5 ROAD D-2
- BORDIN ROAD C-2
- BROOKSIDE LANE D-3 (P)
- BOWMA ROAD D-2
- CATON ROAD E-4,5 (P)
- CHEWONKI NECK ROAD D-6
- CHURCHILL STREET (SEE INSERT)
- CLARK DRIVE D-3 (P)
- CLOVER LANE D-5 (P)
- CROCKETT'S LANE D-4 (P)
- CROWMELL ROAD B-4 (P)
- CUSHMAN POINT ROAD E-5
- CRABBY LANE B-3
- DANKORTH STREET (SEE INSERT)
- DEER RIDGE ROAD D-3
- DELANO DRIVE B-1 (P)
- DISTINCTION ROAD D-5
- DORR ROAD B-2
- DORR ROAD D-2 (P)
- DRAGONFLY LANE D-2
- EASY ST. D-2 ROAD E-7 (P)
- EVERGREEN STREET B-5
- FEDERAL STREET D-2 (SEE INSERT)
- FORT HILL STREET (SEE INSERT)
- FOVE HILL ROAD C-3
- FOVE HILL ROAD C-3
- FREEDOM SONG LANE D-4
- GARDINER ROAD D-3
- GIBBS ROAD B-3
- GOLDEN APPLE DRIVE D-5
- GROVER LANE D-4 (P)
- HICKEY DRIVE D-5 (P)
- HALE POND ROAD B-4 (P)
- HAMMOND STREET B-6 (P)
- HEMLOCK ROAD E-2
- HERITAGE LANE D-4 (P)
- HIGH STREET (SEE INSERT)
- HILLTOP DRIVE C-2,D-3 (P)
- HILTON LANE E-4 (P)
- HODGE STREET (SEE INSERT)
- HOWARD LANE E-2 (SEE INSERT)
- HUNTOON HILL ROAD D-3
- HURRICANE HILL PASS D-2 (P)
- ICE POND LANE E-3
- INDIAN ROAD B-4
- JB'S WAY D-6,6 (P)
- JONES C-4 (P)
- JONES C-4 (P)
- LANGSON ROAD D-3 (P)
- LEE STREET (SEE INSERT)
- LINCOLN STREET (SEE INSERT)
- LOBSTER LANE C-4 (P)
- LOWELLTOWN ROAD C-4
- MAIN STREET (SEE INSERT)
- MARTIN'S PLACE B-2 (P)
- MIDDLE STREET (SEE INSERT)
- MONTSEWAG VALLEY RD. D-5 (P)
- MORTON STREET (SEE INSERT)
- MOUNTAIN ROAD C-4
- NORTH POINT DRIVE E-4 (P)
- NORTHWOOD COURT B-2 (P)
- OAK RIDGE WEST D-5
- OLD COUNTRY ROAD D-4,5
- OLD DRESSDEN ROAD B-3
- OLD FARM LANE E-2 (P)
- OLD SHEEPSCOOT ROAD E-2
- OKHORN ROAD D-4
- PINE NEEDLE DR. E-5
- PAGE AVENUE D-4
- PINEWOOD DRIVE D-5
- PLEASANT STREET (SEE INSERT)
- POINT EAST DRIVE E-4 (P)
- PODLER ROAD C-4 (P)
- POTTILE COVE ROAD D-4
- READY POINT ROAD E-6
- RIVERS ROAD D-2 (P)
- RIVER POINT ROAD E-3
- RUMERILL ROAD D-4 (P)
- SHERMAN LANE E-3
- SHERMANS DRIVE (SEE INSERT)
- SHADY LANE D-6
- SHEEPSCOOT SHORES RD. E-2
- SHINBONE ALLEY (SEE INSERT)
- SKILLBONE LANE D-5 (P)
- SOULES PIT ROAD C-4 (P)
- SOUTH POINT DRIVE E-4 (P)
- SUNNY LANE D-5 (P)
- SUMMER STREET (SEE INSERT)
- SWEET FERRIS ROAD C-4
- THORNDIKE ROAD D-6
- TWIN OAK ROAD D-5,5 (P)
- TWO BRIDGE ROAD D-5,5
- UNION STREET (SEE INSERT)
- UPLAND ROAD D-2 (P)
- WARD BROOK ROAD D-5
- WASHINGTON ST. (SEE INSERT)
- WEST ALNA ROAD D-2
- WESTERLY WAY E-4
- WESTPORT BRIDGE ROAD E-5
- WHITELIE WAY C-3 (P)
- WHITES LANE D-3
- WOODS LANE D-5,5 (P)
- WINTROP ROAD C-3
- YOUNG'S POINT ROAD E-6,7



WISCASSET VILLAGE